

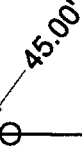
N-391

C/L S. R. 181 (CRESTLINE-ONTARIO RD)


NORTH LINE SEC. 24

N 89°22'0" E

330.00'



45.00'



5.04 ACRES

N 0°30'18" E
664.00'

S 0°30'7" W
666.00'

BASIS OF BEARINGS:
S. R. 181 RW PLANS


R. M. CLARK
ORV 532 PG. 980

D. & V. RADER
15.00 AC.
651/143

WEST LINE SEC. 24

S 89°42'50" W
330.00'

NEW SURVEY
OF EXISTING PARCEL H. C. SCHLUMBERGER
RICHLAND COUNTY
TAX MAP OFFICE
DATE 6-20-01




NORTHWEST QUARTER
SECTION 24 T-20 R-20
SANDUSKY TOWNSHIP
RICHLAND COUNTY, OHIO


LEGEND:

○ - 5/8 INCH REBAR W/CAP STAMPED
"PS 7016" SET

● - SURVEY SPIKE SET

STEVEN H. RIEDEL
OHIO SURVEYOR 7016
JUNE 15, 2001
RSA24NWA





Riedel Land Surveying Company

712 N. Henry St.
Crestline, Ohio 44827

Phone (419) 683-1951

June 19, 2001

Clark Property (5.04 acres)

rsa24nwa

Situated in the Township of Sandusky, County of Richland, State of Ohio and being part of the Northwest quarter of Section 24, T-20, R-20, and being more fully described as follows:

Beginning at a survey spike set at the intersection of the West line of Section 24 with the centerline of State Highway 181 (Crestline-Ontario Road) also being the North line of Section 24;

thence running North 89 deg. 22 min. 00 sec. East along the centerline of State Highway 181 for 330.00 feet;

thence turning and running South 00 deg. 30 min. 07 sec. West (passing a 5/8 inch rebar set at 45.00 feet) for a total distance of 666.00 feet to a 5/8 inch rebar set;

thence turning and running South 89 deg. 42 min. 50 sec. West for 330.00 feet to a 5/8 inch rebar set on the West line of Section 24;


thence turning and running North 00 deg. 30 min. 18 sec. East along said West line for 664.00 feet to the place of beginning.

All 5/8 inch rebars set have a plastic cap stamped "PS 7016".

The above described parcel has a calculated area of 5.04 acres of land according to a survey made on June 15, 2001 by Steven H. Riedel, Ohio surveyor 7016.

Prior Deed: ORV 532 page 980

Basis of Bearings: S. R. 181 R/W Plans

NEW SURVEY
OF EXISTING PARCEL
RICHLAND COUNTY
TAX MAP OFFICE
INITIAL  DATE 6-20-01

N-391

N-391