

DESCRIPTION
FOR

LINDA C. MEARS

Located in the City of Mansfield, County of Richland, State of Ohio and being a part of Lot Number 8343 as recorded in Volume 12, Page 14 of the Richland County Plat Records and more particularly described as follows:

Beginning at an iron pin found in the Northwest Corner of Lot Number 8343.


Thence N 90 degrees 00' 00" E along the north line of Lot Number 8343 a distance of 41.00 feet to a drill hole set.

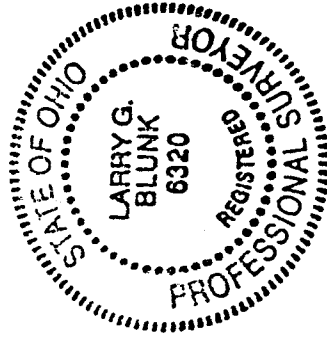
Thence S 00 degrees 09' 00" W a distance of 129.22 feet to an iron pin found on the south line of Lot Number 8343.


Thence S 90 degrees 00' 00" W along the south line of Lot Number 8343 a distance of 41.00 feet to an iron pin set in the Southwest Corner of Lot Number 8343.

Thence N 00 degrees 09' 00" E along the west line of Lot Number 8343 a distance of 129.22 feet to the place of beginning and containing 5297.8447 square feet but subject to all legal highways also all easements of record.

Basis of Bearings: Survey by Village Engineering Ltd., 11-08-93.


Larry G. Blunk, P.S. 6320
December 22, 2000



NEW SURVEY
OF EXISTING PARCEL
TAX MAP APPROVED
 12-27-00
DATE

N-111