

ROBERT M. LITTLE
PROFESSIONAL SURVEYOR AND ENGINEER
67 Redwood Rd., Mansfield, Ohio. 44907
Phone 419 / 756-5056

DESCRIPTION OF SURVEY FOR REMAINING PARCEL

PART OF SE 1/4 SECTION 09
TOWNSHIP 23 RANGE 18
BLOOMINGGROVE TOWNSHIP
RICHLAND COUNTY, OHIO

Situated in the Township of Bloominggrove, County of Richland, State of Ohio and being a part of the Southeast Quarter of Section 09, Township 23, Range 18, and being more particularly described as follows:

Beginning at a P.K. Nail, set, marking the southeast corner of said southeast quarter of Section 09 at the intersection of centerlines of Free Road, C.H. 223, and Amstutz Road, T.H. 222;

Thence North $87^{\circ} 54' 25''$ West a distance of 1,340.94 feet to a P.K. nail, set, 7 feet northerly of the centerline of Free Road, said course being with the south line of said quarter;

Thence North $00^{\circ} 03' 51''$ East a distance of 1,321.13 feet to a P.K. nail, set, in the centerline of Rome- Greenwiche Road, C.H. 76, passing an iron pin, set and capped, at 18.92 feet and another iron pin, set and capped, 54.00 feet southerly of said P.K. nail, at said bearing;

Thence North $39^{\circ} 32' 12''$ East a distance of 16.90 feet to a P.K. nail, set, said course being with the centerline of Rome- Greenwiche Road;

Thence South $87^{\circ} 58' 58''$ East a distance of 580.62 feet to an iron pin, set and capped, passing an iron pin, set and capped, at 27.70 feet, said course being with the south line of lands conveyed to Armstrong in Deed Volume 711 Page 705 and Deed Volume 738 Page 234;

Thence Due South a distance of 589.75 feet to an iron pin, set and capped;


Thence South $88^{\circ} 32' 11''$ East a distance of 747.79 feet to a P.K. nail, set, passing an iron pin, set and capped, 21.40 feet westerly of said P.K. nail, at said bearing;

Thence Due South a distance of 753.85 feet to the point of beginning;

Containing 31.000 acres of land, more or less, but subject to an easement for Amstutz Road, Free Road, and Rome- Greenwiche

N-103

Road, and all other easements of record.
Bearing basis: The East Line of Amstutz Road called Due North-South.



Robert M. Little
Registered Surveyor # Ohio 5524
December 7, 2000



File Reiff

NEW SURVEY
OF EXISTING PARCEL
TEXT MAP APPROVED
EAK 12-18-00
APPROVAL DATE

N-103

ROBERT M. LITTLE
PROFESSIONAL SURVEYOR AND ENGINEER

67 Redwood Rd., Mansfield, Ohio, 44907
Phone 419 / 756-5056

DESCRIPTION OF SURVEY FOR SOUTH PARCEL

PART OF SE 1/4 SECTION 09
TOWNSHIP 23 RANGE 18
BLOOMING GROVE TOWNSHIP
RICHLAND COUNTY, OHIO

Situated in the Township of Bloominggrove, County of Richland, State of Ohio and being a part of the Southeast Quarter of Section 09, Township 23, Range 18, and being more particularly described as follows:

Starting at a P.K. Nail, set, marking the southeast corner of said southeast quarter of Section 09 at the intersection of centerlines of Free Road, C.H. 223, and Amstutz Road, T.H. 222;

Thence Due North a distance of 753.85 feet to a P.K. nail set, marking the TRUE POINT OF BEGINNING of lands herein described, said course being with the east line of said quarter;

Thence Continuing Due North a distance of 291.26 feet to a P.K. nail set, said course being with the east line of said quarter, in the centerline of Amstutz Road;

Thence North $88^{\circ} 15' 35''$ West a distance of 747.89 feet to an iron pin, set and capped, passing an iron pin, set and capped, at 20.44 feet;

Thence Due South a distance of 294.87 feet to an iron pin, set and capped;


Thence South $88^{\circ} 32' 11''$ East a distance of 747.79 feet to the point of beginning, passing an iron pin, set and capped, 21.40 feet westerly of said point of beginning, at said bearing;

Containing 5.029 acres of land, more or less, but subject to an easement for Amstutz Road and all other easements of record.

Bearing basis: The East Line of Amstutz Road called Due North-South.



Robert M. Little
Registered Surveyor # Ohio 5524
December 5, 2000



file Reiff

NEW SPLIT
TAX MAP APPROVED
EAL 12-19-00
INITIAL DATE

N-103

ROBERT M. LITTLE
PROFESSIONAL SURVEYOR AND ENGINEER

67 Redwood Rd., Mansfield, Ohio, 44907
Phone 419 / 756-5056

DESCRIPTION OF SURVEY FOR NORTH PARCEL

PART OF SE 1/4 SECTION 09
TOWNSHIP 23 RANGE 18
BLOOMING GROVE TOWNSHIP
RICHLAND COUNTY, OHIO

Situated in the Township of Bloominggrove, County of Richland, State of Ohio and being a part of the Southeast Quarter of Section 09, Township 23, Range 18, and being more particularly described as follows:

Starting at a P.K. Nail, set, marking the southeast corner of said southeast quarter of Section 09 at the intersection of centerlines of Free Road, C.H. 223, and Amstutz Road, T.H. 222;

Thence Due North a distance of 1,045.11 feet to a P.K. nail set, marking the TRUE POINT OF BEGINNING of lands herein described, said course being with the east line of said quarter;

Thence Continuing Due North a distance of 291.26 feet to a P.K. nail set, said course being with the east line of said quarter, in the centerline of Amstutz Road;

Thence North 87° 58' 58" West a distance of 748.01 feet to an iron pin, set and capped, passing an iron pin, set and capped, at 25.56 feet, said course being with the south line of lands conveyed to Armstrong in Deed Volume 711 Page 705 and Deed Volume 738 Page 234;

Thence Due South a distance of 294.88 feet to an iron pin, set and capped;


Thence South 88° 15' 35" East a distance of 747.89 feet to the point of beginning, passing an iron pin, set and capped, 20.44 feet westerly of said point of beginning, at said bearing;

Containing 5.029 acres of land, more or less, but subject to an easement for Amstutz Road and all other easements of record.

Bearing basis: The East Line of Amstutz Road called Due North-South.



Robert M. Little
Registered Surveyor # Ohio 5524
December 5, 2000



NEW SPLIT
TAX MAP APPROVED
EAK 12-18-00
INITIAL DATE

file Reiff

N-103