

SURVEY PLAT

For Lyle Meeker
 Part Northwest Quarter, Section 14
 Worthington Township, T-21, R-17
 Richland County, Ohio

L.D. Meeker
 ORV 650/773


C. Bauer
 909/277

5.000 acres

LEGEND

- Iron pin set with cap stamped "CLANCY 7178"
- ⊙ Mag-nail found
- ⊙ Mag-nail set


NEW SPLIT
 RICHLAND COUNTY
 TAX MAP OFFICE
 EAK 11-24-00
 INITIAL DATE
 N-62



Scale : 1" = 150'



Bearings are based on Survey H-410.



Warne R. Clancy
 Warne R. Clancy P.S. #7178

DATE: 11/17/00
 JOB NO.: W111400

H.&C. Schlagenhauser
 ORV 750/574

M. Wedell
 ORV 755/278

TUGEND ROAD (T.H. 102)

SURVEY DESCRIPTION

**Part Northwest Quarter, Section 14
Worthington Township, T-21, R-17
Richland County, Ohio**

Situated in the Township of Worthington, County of Richland, State of Ohio, and being a part of the Northwest Quarter of Section 14 of Township 21, Range 17, more particularly described as follows:

Commencing for the same at an iron pin found marking the northwest corner of said northwest quarter; Thence, South 88 degrees 57 minutes 24 seconds East with the north line of said quarter, a distance of 1067.70 feet to a point thereon, referenced by an iron pin set South 00 degrees 13 minutes 58 seconds East, a distance of 12.00 feet, the Place of Beginning;

Thence, continuing with said north line South 88 degrees 57 minutes 24 seconds East, a distance of 257.73 feet to the northwest corner of an existing parcel owned by C. Bauer (909/277);

Thence, South 00 degrees 13 minutes 58 seconds East with the west line of said parcel, passing iron pins set for reference at 20.00 feet and 724.54 feet respectively, a distance of 764.54 feet to a Mag-nail found marking its intersection with the centerline of Tugend Road (T.H. 102);

Thence, southwesterly with said centerline along a curve to the right, defined by a 10 degree 34 minute 31 second central angle, a 930.40 foot radius, an 171.73 foot arc, and an 171.49 foot chord which bears South 58 degrees 14 minutes 11 seconds West, to a Mag-nail found marking its point of tangency thereon;


Thence, continuing with said centerline South 63 degrees 31 minutes 27 seconds West, a distance of 124.31 feet to a Mag-nail set thereon;

Thence, North 00 degrees 13 minutes 58 seconds West, passing an iron pin set for reference at 30.00 feet, a distance of 914.93 feet to the Place of Beginning, containing 5.000 acres according to survey by Warne R. Clancy, Professional Surveyor #7178, on November 14, 2000, but subject to easements of record.

Iron pins set are #5 rebars with caps stamped "CLANCY 7178".

Bearings are based on Survey H-410.

NEW SPLIT
#HIGHLAND COUNTY
TAX MAP OFFICE
EAK 11-24-00
INITIAL DATA
N-62



Warne R. Clancy
Warne R. Clancy
Professional Surveyor #7178