


N



BASIS OF BEARING:
ASSUMED

705

3375

3374

3373

S 89°57'13" E
40.04'

2739.09

SQ. FT.

N 0°04'32" W

68.53'

S 0°02'26" E

68.36'

S 26°33'31" E
0.20'

40.00'

S 89°47'58" W

WEST ARCH STREET 16.00'

707

CITY OF MANSFIELD COUNTY OF RICHLAND STATE OF OHIO

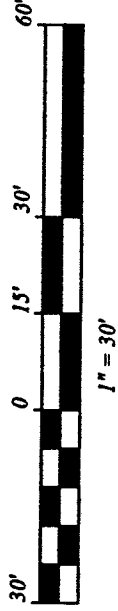


LEGEND:

- - 5/8 INCH REBAR W/CAP STAMPED "PS 7016" SET
- - EXISTING IRON PIN
- ⦿ - EXISTING IRON PIPE


NEW SURVEY
OF EXISTING PARCEL
JAN MAP APPROVED
DATE

Graphic Scale



STEVEN H. RIEDEL
OHIO SURVEYOR 7016
NOVEMBER 13, 2000
MA3375

N-59



Phone (419) 683-1951

Riedel Land Surveying Company

712 N. Henry St.
Crestline, Ohio 44827

November 15, 2000
40 West Arch St.
ma3375

Being known as part of Inlot 3375 of the new and revised numbers of the City of Mansfield, County of Richland, State of Ohio and being more fully described as follows:

Beginning at a 5/8 inch rebar set at the Southwest corner of Inlot 3375;
thence running North 00 deg. 04 min. 32 sec. West along the West line of said Inlot for 68.53 feet to an existing iron pin;
thence turning and running South 89 deg. 57 min. 13 sec. East for 40.04 feet to an existing iron pipe on the East line of Inlot 3375;
thence turning and running South 00 deg. 02 min. 26 sec. East along said East line for 68.36 feet to the Southeast corner of Inlot 3375 (an existing iron pipe being South 26 deg. 35 min. 31 sec. East and 0.20 feet from this corner);
thence turning and running South 89 deg. 47 min. 58 sec. West along the South line of Inlot 3375 (also being the North line of West Arch Street) for 40.00 feet to the place of beginning.
All 5/8 inch rebars set have a plastic cap stamped "PS 7016".
The above described parcel has a calculated area of 2739.09 square feet of land according to a survey made on November 13, 2000 by Steven H. Riedel, Ohio surveyor 7016.

Basis of Bearings: Assumed

THE SURVEY
OF EXISTING RECORDS
TAX MAP NO. 10-10-10-10-10
DATE 11-17-00
SURVEYOR

N-59