

Scale: 1" = 50'




© = Iron Pin set
 & capped LITTLE
 5524
 • = Iron Pin found
 M = Measured
 P = Plat

NEW SURVEY
 OF EXISTING PARCEL
 TAX MAP APPROVED
 DATE 8-29-00

DESCRIPTION OF SURVEY FOR SOUTHERN TITLE

SUBDIVISION NO. 2
 OF LOT 5164
 CITY OF MANSFIELD
 RICHLAND COUNTY, OHIO

Robert M. Little
 Robert M. Little
 Registered Surveyor # Ohio 5524
 August 29, 2000



M-356

ROBERT M. LITTLE
PROFESSIONAL SURVEYOR AND ENGINEER
67 Redwood Rd., Mansfield, Ohio, 44907
Phone 419 / 754-5054

DESCRIPTION OF SURVEY FOR SOUTHERN TITLE

SUBDIVISION NO. 2
OF LOT 5164
CITY OF MANSFIELD
RICHLAND COUNTY, OHIO

Being Subdivision 2 of Lot 5164 of The City of Mansfield, County of Richland, State of Ohio and being more particularly described as follows:

Starting at an iron pin, found, marking the northwest corner of Lot 5165 of Mansfield;

Thence South $00^{\circ} 22' 42''$ East a distance of 357.06 feet to an iron pin, set and capped, being the TRUE POINT OF BEGINNING of lands herein described, passing at 199.18 feet the northwest corner of Lot 5164, said course being with the west lines of Lots 5165 and 5164;

Thence continuing South $00^{\circ} 22' 42''$ East a distance of 41.80 feet to an iron pin, set and capped on the west side of a wooden post, found;


Thence North $88^{\circ} 17' 30''$ East a distance of 147.93 feet to an iron pin, set and capped;


Thence Due North a distance of 41.91 feet to an iron pin, set and capped, said course being with the west line of Poplar Street;

Thence South $88^{\circ} 15' 10''$ West a distance of 148.21 feet to the point of beginning;

Containing 0.142 acres of land, more or less, but subject to all easements of record.

Bearing basis: The west line of Poplar Street called Due North.


Robert M. Little
Registered Surveyor # Ohio 5524
August 29, 2000



file Southern

NEW SURVEY
OF EXISTING PARCEL
ZONING MAP APPROVED
DATE 8-20-00
INITIAL DUE

M-356