

M-251

DESCRIPTION
FOR
WINIFRED RUSSELL

Located in the Village of Bellville, County of Richland, State of Ohio and all of Lot Number 202 and a part of a vacated alley as recorded in Volume 2-1, Page 32 of the Richland County Plat Records and more particularly described as follows:

Beginning at an iron pin found in the Southwest Corner of Lot Number 202.

Thence N 01 degrees 24' 31" E along the west line of Lot Number 202 a distance of 275.50 feet to an iron pin set in the Northwest Corner of Lot Number 202.



Thence S 89 degrees 30' 00" E along the north line of Lot Number 202 and the north line of a vacated alley a distance of 74.25 feet to an iron pin set in the centerline of a vacated alley.

Thence S 01 degrees 24' 31" W along the centerline of a vacated alley a distance of 275.50 feet to an iron pin found on the south line of a vacated alley.

Thence N 89 degrees 30' 00" W along the south line of a vacated alley and the south line of Lot 202 a distance of 74.25 feet to the place of beginning and containing 20453.3025 square feet in all of which 18180.7133 square feet are in Lot Number 202 and 2272.5892 square feet are in a part of a vacated alley but subject to all legal highways also all easements of record.

Basis of Bearings: Survey by E.G. Black, 8-21-91.

Larry G. Blunk
Larry G. Blunk, P.S. 6320
July 2, 2000



DESCRIPTION
FOR

FLOYDE YOUNG TO WINIFRED RUSSELL

Located in the Village of Bellville, County of Richland, State of Ohio and being a part of Lot Number 202 as recorded in Volume 2-1, Page 32 of the Richland County Plat Records and more particularly described as follows:

Beginning at an iron pin found in the Southwest Corner of Lot Number 202.

Thence N 01 degrees 24' 31" E along the west line of Lot Number 202 a distance of 275.50 feet to an iron pin set in the Northwest Corner of Lot Number 202.



Thence S 89 degrees 30' 00" E along the north line of Lot Number 202 a distance of 8.25 feet to a point, referenced by an iron pin set N 89 degrees 30' 00" W - 8.25 feet.

Thence S 01 degrees 24' 31" W a distance of 275.50 feet to a pk nail found on the south line of Lot Number 202.

Thence N 89 degrees 30' 00" W a distance of 8.25 feet to the place of beginning and containing 2272.5892 square feet but subject to all legal highways also all easements of record.

Basis of Bearings: Survey by E.G. Black, 8-21-91.

Larry G. Blunk
Larry G. Blunk, P.S. 6320
July 2, 2000



M-251