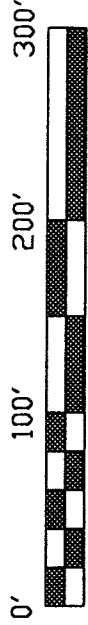


NORTH



Bearings are based on an assumed meridian and are intended to be used for angular determination only.



Scale 1" = 100'

B. & B. Garrison  
33.70 A  
ORV 433, P. 921

G. W. Baxter  
3 A  
Vol. 528, P. 499

The North Line of the SE Quarter of Section 9

The NE Corner of the SE Quarter of Section 9

The East Line of the SE Quarter of Section 9

The Place of Beginning

ROCK ROAD (COUNTY HIGHWAY 150)

M-181

S 00°42'01" W 590.76'

S 00°42'01" W 196.90'

N 89°58'13" E 663.61'

(1.5 A)

SURVEYED FOR TRANSFER 3.00 ACRES

N 00°41'54" E 196.90'

(1.5 A)

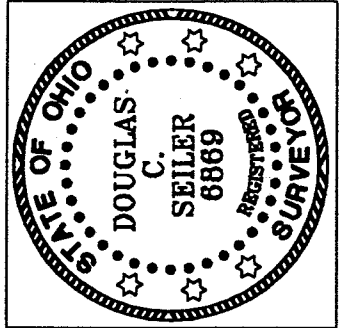
S 89°58'13" W 663.61'

S 89°58'13" W

R=30'

R=30'

T. & A. Metheney  
3 A  
Vol. 883, P. 786



NEW SURVEY OF EXISTING PARCEL TAX MAP APPROVED

INITIAL DATE

- Iron Pin, found
- ∅ PK spike, set

⊠ 5/8" Iron Pin with cap stamped "SEILER 6869", set

*Douglas C. Seiler* 5/26/00

SURVEY BY: DOUGLAS C. SEILER  
PROFESSIONAL SURVEYOR #6869  
52 1/2 NORTH MAIN STREET  
MANSFIELD, OHIO 44902  
(419) 525-3644  
FAX (419) 525-3696

SURVEY PLAT FOR PROPERTY TRANSFER
JERRY L. MARTIN, JR.
PART SE QTR. SEC. 9, T-21, R-19 SPRINGFIELD TOWNSHIP RICHLAND COUNTY, OHIO
DATE: MAY 26, 2000      SCALE: 1" = 100'

# Douglas C. Seiler

## Professional Land Surveyor

52½ North Main • Mansfield, Ohio 44902  
(419) 525-3644 • FAX (419) 525-3696

### SURVEY DESCRIPTION

PART SE QUARTER SECTION 9  
SPRINGFIELD TOWNSHIP  
RICHLAND COUNTY, OHIO

situated in the Township of Springfield, County of Richland, State of Ohio and being a part of the Southeast Quarter of Section 9, Township 21 North, Range 19 West, more particularly described as follows:

Commencing at a PK spike set marking the northeast corner of said quarter; Thence, South 00 degrees 42 minutes 01 second West with the east line of said quarter, the same being the centerline of Rock Road (County Highway 150), a distance of 590.76 feet to a PK spike set marking the southeast corner of a parcel currently owned by Baxter (deed reference: Volume 528, page 499), the place of beginning of the parcel herein described;

Thence, continuing South 00 degrees 42 minutes 01 seconds West with said east line and said centerline, a distance of 196.90 feet to a PK spike set marking the northeast corner of a parcel currently owned by Metheney (deed reference: Volume 883, page 786);

Thence, South 89 degrees 58 minutes 13 seconds West with the north line of said Metheney parcel, passing through an iron pin set for reference at 30.00 feet, a total distance of 663.61 feet to an iron pin found and accepted as marking the northwest corner of said Metheney parcel;


Thence, North 00 degrees 41 minutes 54 seconds East a distance of 196.60 feet to an iron pin set marking the southwest corner of said Baxter parcel;


Thence, North 89 degrees 58 minutes 13 seconds East with the south line of said Baxter parcel, passing through an iron pin set for reference at 633.61 feet, a total distance of 663.61 feet to the place of beginning, containing 3.00 acres, according to survey by Douglas C. Seiler, Professional Surveyor #6869 on May 26, 2000, but subject to the right of way of Rock Road.

Iron pins set are 5/8" rods with caps stamped "SEILER 6869".

Bearings are based on an assumed meridian and are intended to be used for angular determination only.



  
Douglas C. Seiler  
Professional Surveyor #6869

NEW SURVEY  
OF EXISTING PARCEL  
TAX MAP APPROVER  
  
INITIAL DATE

M-181