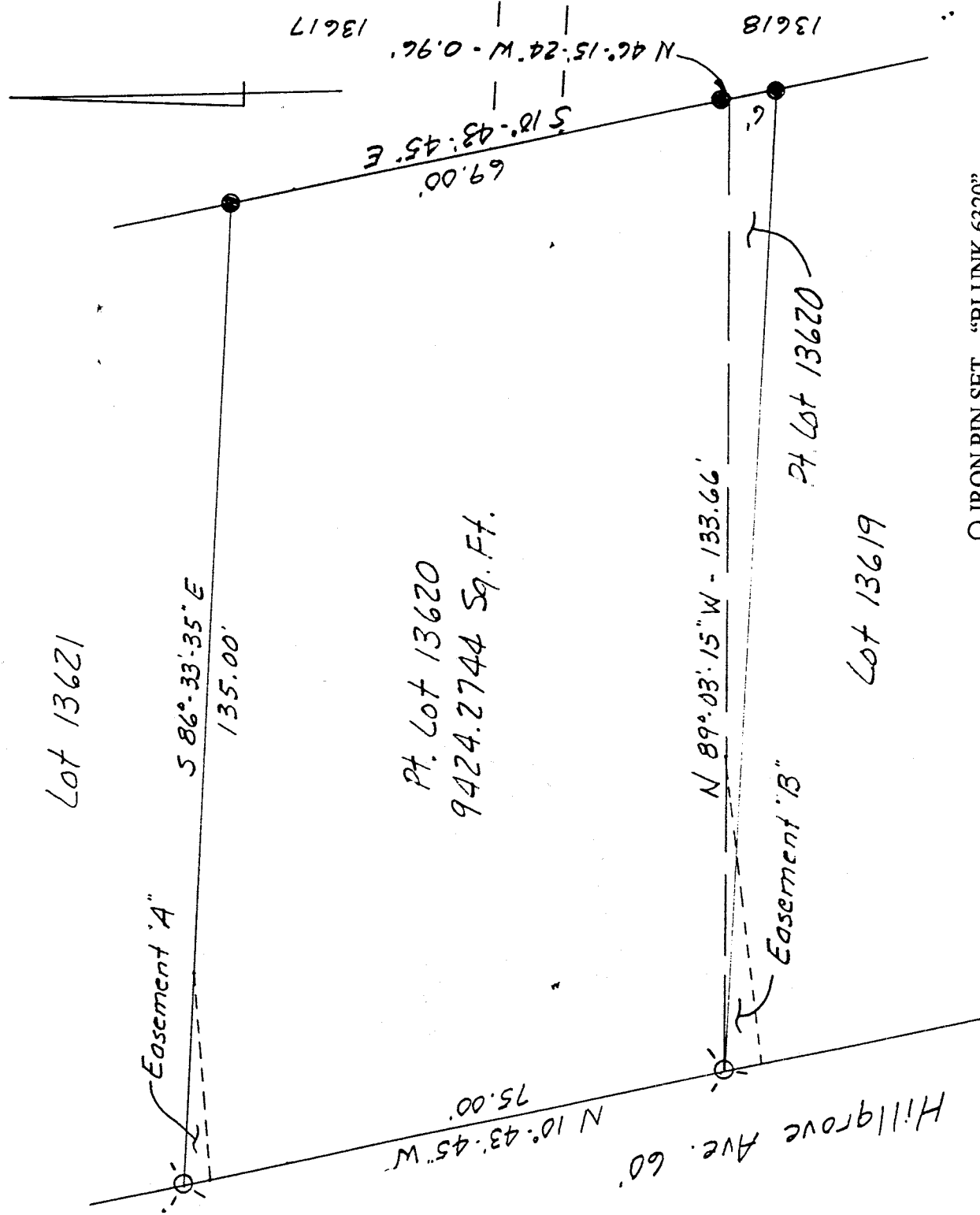
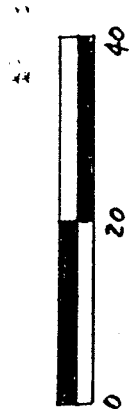


**PLAT OF SURVEY
FOR
JOSEF A. TADIJANAC**
Part of Lot Number 13620
Recorded in Vol. 16, Page 12
City of Mansfield, Richland County, Ohio.




- IRON PIN SET - "BLUNK 6320"
- IRON PIN FOUND
- DRILL HOLE SET



Scale: 1" = 20'

Basis of Bearings: Survey by S. W. Vance, 8-25-98.




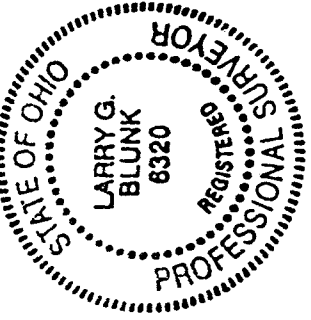
I hereby certify that the above plat and the field survey it represents are true to the best of my knowledge.

Larry G. Blunk
Larry G. Blunk, P.S. 6320

April 24, 2000

M-130

NEW SURVEY
OF EXISTING PARCEL
TAX MAP APPROVED
DATE 4-26-00



M-130

DESCRIPTION
FOR
JOSEF A. TADIJANAC

Located in the City of Mansfield, County of Richland, State of Ohio and being a part of Lot Number 13620 as recorded in Volume 16, Page 12 of the Richland County Plat Records and more particularly described as follows:

Beginning at a drill hole set in the Northwest Corner of Lot Number 13620.

Thence S 86 degrees 33' 35" E along the north line of Lot Number 13620 a distance of 135.00 feet to an iron pin found in the Northeast Corner of Lot Number 13620.

Thence S 10 degrees 43' 45" E along the east line of Lot Number 13620 a distance of 69.00 feet, referenced by an iron pin found N 46 degrees 15' 24" W - 0.96 feet.

Thence N 89 degrees 03' 15" W a distance of 133.66 feet to a drill hole set in the Southwest Corner of Lot Number 13620.

Thence N 10 degrees 43' 45" W along the west line of Lot Number 13620 a distance of 75.00 feet to the place of beginning and containing 9424.2744 square feet but subject to all legal highways also all easements of record.

Basis of Bearings: Survey by S.W. Vance, 8-25-98.

Larry G. Blunk
Larry G. Blunk, P.S. 6320
April 24 2000