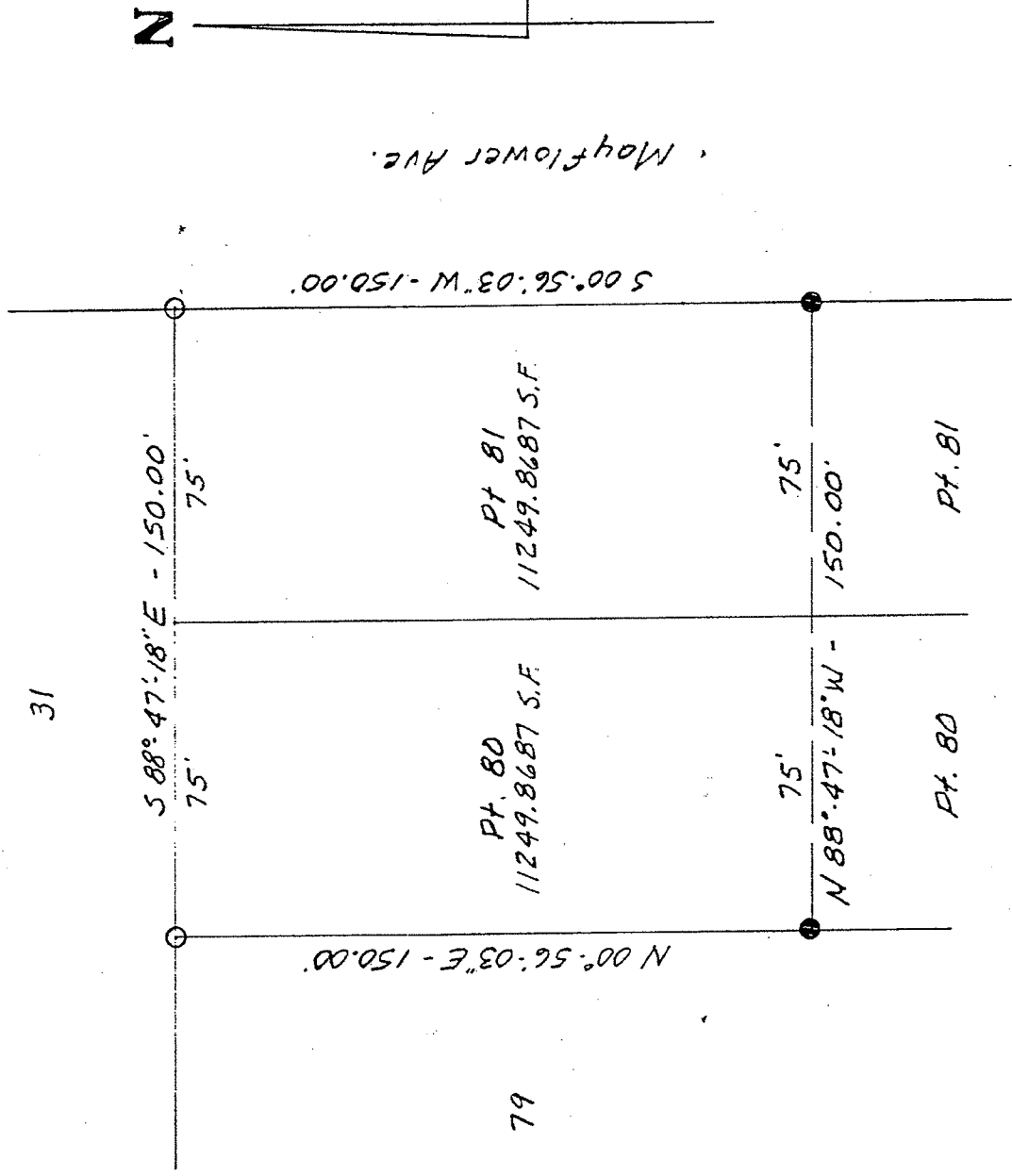


**PLAT OF SURVEY  
FOR**

**MARVIN RAMSEY**

Part of Lot Numbers 80 and 81  
Freedom Heights Allotment, Vol. 16, Page 7  
Township of Madison, Richland County, Ohio.




Scale: 1" = 40'

NEW SURVEY  
OF EXISTING PARCEL  
TAX MAP APPROVED  
MAY 4-26-00  
DATE

○ IRON PIN SET - "BLUNK 6320"  
● IRON PIN FOUND

Basis of Bearings: Bearings are to an assumed azimuth and are used to denote angles only.



I hereby certify that the above plat and the field survey it represents are true to the best of my knowledge.

*Larry G. Blunk*  
Larry G. Blunk, P.S. 6320

April 24, 2000

M-129

M-129

DESCRIPTION  
FOR  
MARVIN RAMSEY

Located in the Township of Madison, County of Richland, State of Ohio and being a part of Lot Numbers 80 and 81 of Freedom Heights Allotment as recorded in Volume 16, Page 7 of the Richland County Plat Records and more particularly described as follows:

Beginning at an iron pin set in the Northeast Corner of Lot Number 81.

Thence S 00 degrees 56' 03" W along the east line of Lot Number 81 a distance of 150.00 feet to an iron pin found.


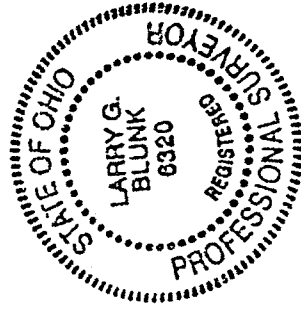
Thence N 88 degrees 47' 18" W a distance of 150.00 feet to an iron pin found on the west line of Lot Number 80.

Thence N 00 degrees 56' 03" E along the west line of Lot Number 80 a distance of 150.00 feet to an iron pin set in the Northwest Corner of Lot Number 80.

Thence S 88 degrees 47' 18" E along the north line of Lot Numbers 80 and 81 a distance of 150.00 feet to the place of beginning and containing 22499.7374 square feet in all of which ~~12799.8687~~ 8687 square feet are in each of Lot Numbers 80 and 81 but subject to all legal highways also all easements of record.

Basis of Bearings: Bearings are to an assumed azimuth and are used to denote angles only.

*Larry G. Blunk*  
Larry G. Blunk, P.S. 6320  
April 24, 2000



1172791 81681  
PER ENK  
6-22-11