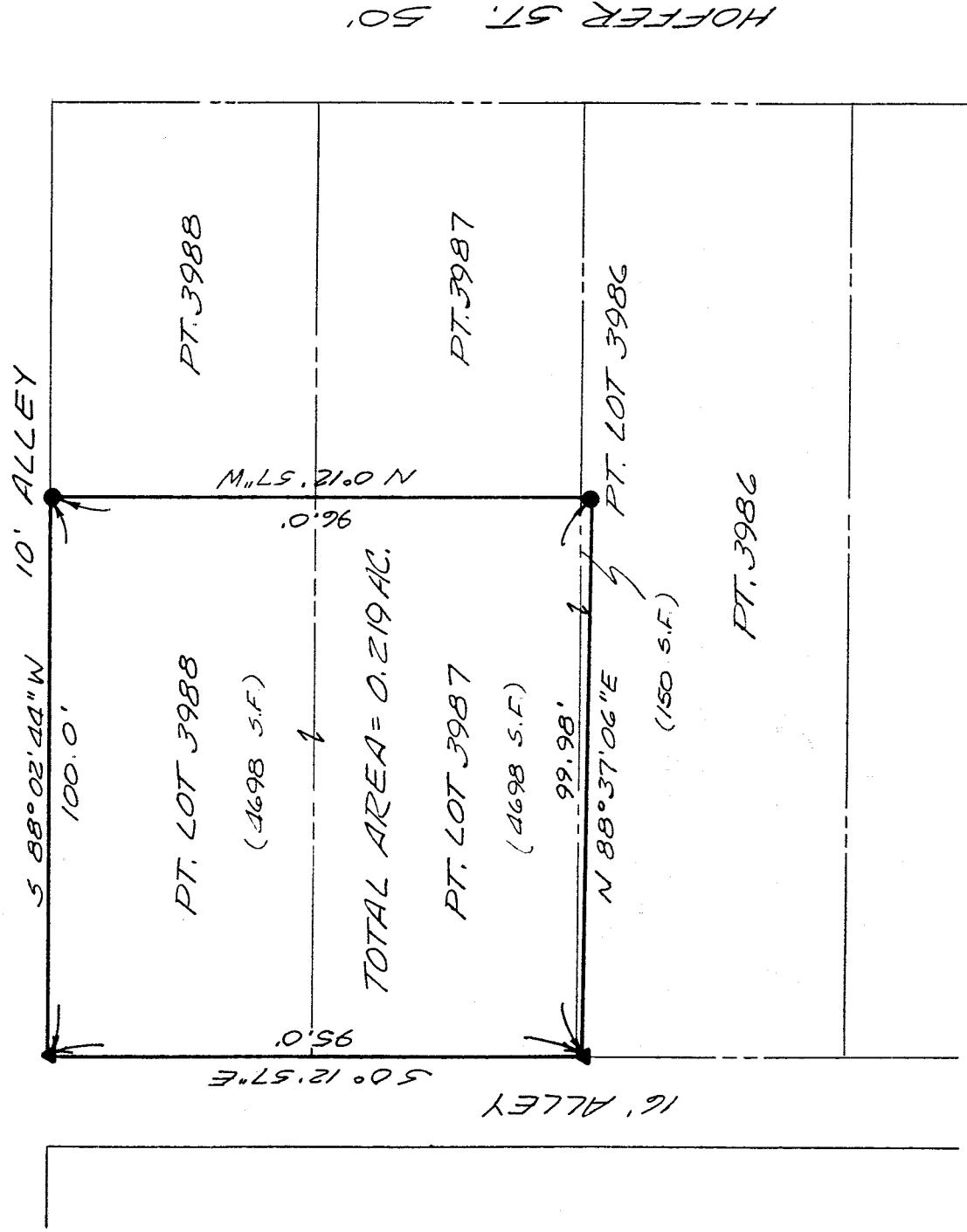



SURVEY PLAT

PART OF NUMBERS 3986, 3987 AND 3988
 CITY OF MANSFIELD
 RICHLAND COUNTY, OHIO
 FOR: M. SMALL
 PLAT REFERENCE: VOL. _____ PAGE _____



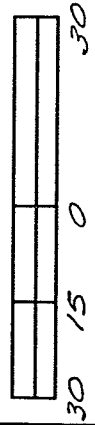
- 5/8" IRON PIN SET WITH CAP NO. 6252
- ▲ P.K. NAIL SET



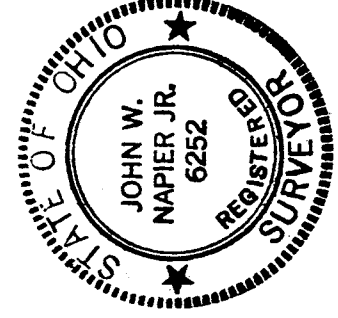
The grantor, grantee and all subsequent owners or assignees taking title from, under or through the grantor or grantee agrees that any use or improvement made on this land shall be in conformity with all existing valid zoning, platting, health, or other lawful rules and regulations."

APPROVED BY THE MANSFIELD CITY PLANNING COMMISSION.
 NO PLAT REQUIRED.

SIGNED: Howard S. Naper
 SECRETARY, CITY PLANNING COMMISSION.
 DATE: Mar 23, 2002



Bearings are assumed.



NEW SPLIT
 TAX MAP APPROVED
 INITIAL DATE
 MMS 3-28-02

Howard S. Naper 3/21/02
 JOHN W. NAPIER, JR.
 REG. SURVEYOR NO. 6252

M-79

DESCRIPTION ----- **SMALL**

Being a part of Lot Numbers 3986, 3987 and 3988 of the consecutively numbered lots of the City of Mansfield, Richland County, Ohio and more particularly described as follows: Beginning at a P.K. Nail set at the northwest corner of Lot Number 3988, also being on the east line of a 16 foot alley and the south line of a 10 foot alley;


thence S 0°12'57" E, a distance of 95.0 feet along the west line of Lot Numbers 3988, 3987 and 3986 to a P.K. Nail set;

thence N 88°37'06" E, a distance of 99.98 feet, to an iron pin set at the southeast corner of the herein described parcel;

thence N 0°12'57" W, a distance of 96.0 feet, along the easterly line of the herein described parcel, to an iron pin set on the north line of Lot Number 3988, also being the south line of a 10 foot alley;

thence S 88°02'44" W, a distance of 100.0 feet along the north line of Lot Number 3988, also being the south line of a 10 foot alley, to the place of beginning, containing 0.219 acres of land, more or less, and subject to all legal highways and easements of record.

Prepared by :


John W. Napier Jr. March 21, 2000
Registered Surveyor No. 6252

"The grantor, grantee and all subsequent owners or assignees taking title from, under or through the grantor or grantee agrees that any use or improvement made on this land shall be in conformity with all existing valid zoning, platting, health, or other lawful rules and regulations."

APPROVED BY THE MANSFIELD CITY PLANNING COMMISSION;
NO PLAT REQUIRED.

SIGNED: *Howard L. Harris*
SECRETARY, CITY PLANNING COMMISSION;
DATE: *March 23, 2000*

**NEW SPLIT
TAX MAP APPROVED**
MM *3-28-00*
DATE

M-79