

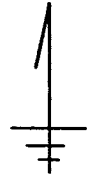
L-387

Ohio 545 Co.
V 650 p 86

N 88°56'17" W


242.68'

- RAILROAD SPIKE FOUND
- △ P.K. NAIL SET
- IRON PIN FOUND
- IRON PIN SET W/KAP
"MAWHORR 6690"



NORTH

SCALE - 1" = 50'




BEARINGS ASSUMED BASED
ON CENTER OF CRALL RD.

2.000 ACRES

Sandstone Ent.
ORU 750 p 461

SURVEY PLAT 2.000
S.W. 1/4 SEC 35 T22 R
WELLER TOWNSHIP
RICHLAND COUNTY OHIO
DECEMBER 20, 1999
FOR SANDSTONE ENT.



James D. Mawhorr
BY JAMES D. MAWHORR
REG. SURVEYOR NO. 6690

CONFORMS TO WELLER TOWNSHIP
ORDINANCE 5-1-1990, THIS DATE

30' OFF E *Clarence Rayfield*
COUNTY INSPECTOR

NEW SPLIT
TAX MAP APPROVED
EAY 1-3-00
INITIAL DATE

S.R. 545
OLIVESBURG ROAD

WEST LINE S.W. 1/4 SEC 35

S 0°39'43" W 359.00'

N 0°39'43" E 359.00'

S.W. CORNER
S.W. 1/4 SEC 35

485.35'

30' OFF E

242.68'

S 88°56'17" E

CRALL ROAD ON 727

Legal Description
2.000 Acres Sandstone Enterprises

Situated in the Township of Weller, County of Richland, State of Ohio, and known as being part of the Southwest Quarter of Section 35, Township 22, Range 18, and more particularly described as follows:

Commencing at a railroad spike found at the Southwest corner of the Southwest Quarter of Section 35, thence South 88 deg. 56 min. 17 sec. East along the South line of said quarter section and the center of Crall Road (C.H.237) a distance of 485.35 feet to a railroad spike found which is the True Place of Beginning;

Thence continuing South 88 deg. 56 min. 17 sec. East along said South line and the center of Crall Road a distance of 242.68 feet to a P. K. nail set;

Thence North 00 deg. 39 min. 43 sec. East parallel to the West line of the Southwest Quarter of Section 35 passing thru an iron pin set at 30.00 feet a total distance of 359.00 feet to an iron pin set;

Thence North 88 deg. 56 min. 17 sec. West a distance of 242.68 feet to an iron pin found;

Thence South 00 deg. 39 min. 43 sec. West passing thru an iron pin found at 329.00 feet a total distance of 359.00 feet to the True Place of Beginning, containing 2.000 acres of land, more or less, but subject to all legal highways and easements of record.

Bearings assumed based on the center of Crall Road. Iron pins set with caps "Mawhorr 6690."

December 20, 1999

James D. Mawhorr
Registered Land Surveyor
No. 6690

NEW SPLIT
TAX MAP APPROVED
EAK 1-3-00
INITIAL DATE

7-387