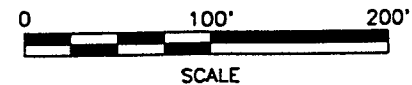


L-327

SURVEY FOR  
HAROL M. & SHEILA C. WIES

HAROLD M. & SHEILA C. WIES  
D.V.-646 P.-717  
D.V.-652 P.-216



LEGEND

- IRON PIN FOUND
- RAILROAD SPIKE FOUND
- IRON PIN SET, 5/8" DIA. ROD WITH PLASTIC CAP STAMPED "STEVENS 7052"

2.000 AC.

PART OF THE SE. 1/4 OF  
SEC. 26, T-21, R-17,  
WORTHINGTON TWP.,  
RICHLAND CO., OHIO.

SHEILA C. WIES, ETAL.  
O.R.V.-32 P.-9

N 00°08'53" W  
127.14'

S 89°20'58" E  
626.43'

N 89°20'58" W 604.26'

D.V.-831 P.-84

THE SOCIETY OF THE  
TRANSFIGURATION  
D.V.-823 P.-42

S 01°25'20" E 419.53'

N 01°25'20" W 292.34'

32.66'

292.64'

HARRIS ROAD (T.H. 106) (30')

S. LINE SE. 1/4 SEC. 26

N 89°23'34" W 753.95'

SE. CORNER  
SE. 1/4 SEC. 36

E. LINE SE. 1/4 SEC. 26

BUNKERHILL SOUTH ROAD (C.H. 108)

Distances shown hereon are expressed in feet and decimal parts thereof, bearings are to an assumed meridian and are used to express angles only.


CERTIFICATION: I hereby certify that the foregoing survey was prepared from actual field measurements, in accordance with Chapter 4733-37, Ohio Administration Code.

NEW SPLIT  
TAX MAP APPROVED

INITIAL DATE

*Roger L. Stevens*

Roger L. Stevens, P.S. #7052 Date 11-8-99 SM-1736



Roger L. Stevens

November 8, 1999

**SURVEYOR'S DESCRIPTION FOR  
HAROLD & SHEILA C. WIES**

**2.000 Acres**

Situated in the Township of Worthington, County of Richland, State of Ohio and being part of the Southeast Quarter of Section 26, Township 21, Range 17 and being more particularly described as follows:

Commencing at a railroad spike found in the southeast corner of said Southeast Quarter, said railroad spike also being in the intersection of the centerline of Bunkerhill South Road (C.H. 108) and the centerline of Harris Road (T.H. 106);

Thence N 89° 23' 34" W, 753.95 feet along said centerline of Harris Road also being the south line of said Southeast Quarter to a point being referenced by an iron pin set N 01° 25' 20" W, 30.00 feet from said point, said point being the true place of beginning;

Thence continuing N 89° 23' 34" W, 25.00 feet along said centerline of Harris Road to a point being the southeast corner of parcels of land conveyed to The Society of the Transfiguration by deed volume 823, page 42 and deed volume 831, page 84;

Thence N 01° 25' 20" W, 292.34 feet along the east line of said land of The Society of the Transfiguration to an iron pin found in the northeast corner of said land and passing through an iron pin found at 32.34 feet;

Thence N 89° 20' 58" W, 604.26 feet along the north line of said land of The Society of the Transfiguration to an iron pin found in the northwest corner of said land, said iron pin also being in the east line of a parcel of land conveyed to Shiela C. Wies, ETAL by official records volume 32, page 9;

Thence N 00° 08' 53" W, 127.14 feet along said east line of said land of Shiela C. Wies, ETAL to an iron pin set;

Thence S 89° 20' 58" E, 626.43 feet to an iron pin set;


Thence S 01° 25' 20" E, 419.53 feet to the true place of beginning and containing 2.000 acres, more or less, but subject to all legal highways and easements of record.

Grantees, their heirs and assigns do hereby covenant and agree that the parcel of land described in this instrument or any portion thereof does not constitute a principal building site.

Bearings are to an assumed meridian and are used to express angles only.

All iron pins set are 5/8" diameter rod with plastic cap stamped "STEVENS 7052"

According to a survey made in November 1999 by Roger L. Stevens, Ohio Registered Surveyor No. 7052.



*Roger L. Stevens*  
Roger L. Stevens  
Registered Surveyor No. 7052  
SM1736PP

6-327

NEW SPLIT  
TAX MAP APPROVED  
INITIAL DATE  
*R. L. Stevens*