

NEW SURVEY
OF EXISTING PARCEL
TAX MAP APPROVED
EAK
INITIAL
DATE 11-3-99

DESCRIPTION
FOR
ERMA DAVIS

PART OF LOT NUMBERS 19232 AND 19233

Located in the City of Mansfield, County of Richland, State of Ohio and being a part of Lot Numbers 19232 and 19233 as recorded in Volume 13, Page 8 of the Richland County Plat Records and more particularly described as follows:

Beginning at an iron pin set in the Southeast Corner of Lot Number 19233.

Thence N 89 degrees 08' 55" W along the south line of Lot Numbers 19233 and 19232 a distance of 80.00 feet to an iron pin set.

Thence N 00 degrees 00' 00" E a distance of 109.99 feet to an iron pin set.

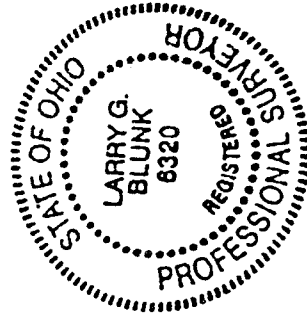
Thence S 89 degrees 08' 55" E a distance of 80.00 feet to an iron pin set on the east line of Lot Number 19233.

Thence S 00 degrees 00' 00" W along the east line of Lot Number 19233 a distance of 109.99 feet to the place of beginning and containing 8798.2333 square feet in all of which 3299.3375 square feet are in a part of Lot Number 19232 and 5498.8958 square feet are in a part of Lot Number 19233 but subject to all legal highways also all easements of record.

Basis of Bearings: Bearings are to an assumed azimuth and are used to denote angles only.

L-269

Larry G. Blunk
Larry G. Blunk, P.S. 6320
October 27, 1999



"The grantor, grantee and all subsequent owners in and through their heirs, assigns, executors or administrators of their estates hereby agree that any use or improvement made on this land shall be in conformity with all existing valid zoning, platting, health, or other lawful rules and regulations."

APPROVED BY THE MANSFIELD CITY PLANNING COMMISSION;
NO PLAT REQUIRED.

SIGNED *Howard S. Morris*
SECRETARY, CITY PLANNING COMMISSION;
DATE 11-2-99

NEW SPLIT
TAX MAP APPROVED
LAK 11-3-99
INITIAL DATE

DESCRIPTION
FOR
ERMA DAVIS

PART OF LOT NUMBERS 19232 AND 19233

Located in the City of Mansfield, County of Richland, State of Ohio and being a part of Lot Numbers 19232 and 19233 as recorded in Volume 13, Page 8 of the Richland County Plat Records and more particularly described as follows:

Beginning at an iron pin set in the Northeast Corner of Lot Number 19233.

Thence S 00 degrees 00' 00" W along the east line of Lot Number 19233 a distance of 90.01 feet to an iron pin set.


Thence N 89 degrees 08' 55" W a distance of 80.00 feet to an iron pin set.

Thence N 00 degrees 00' 00" E a distance of 90.01 feet to an iron pin set on the north line of Lot Number 19232.

Thence S 89 degrees 08' 55" E along the north line of Lot Number 19232 and 19233 a distance of 80.00 feet to the place of beginning and containing 7200.0000 square feet in all of which 2700.0000 square feet are in a part of Lot Number 19232 and 4500.0000 square feet are in a part of Lot Number 19233 but subject to all legal highways also all easements of record.

Basis of Bearings: Bearings are to an assumed azimuth and are used to denote angles only.

Larry G. Blunk
Larry G. Blunk, P.S. 6320
October 27, 1999



The grantor, grantee and all subsequent owners of all pieces taking title hereunder or through the grantor or grantee agrees that any use or improvement made on this land shall be in conformity with all existing valid zoning, platting, health, or other lawful rules and regulations."

NO PLAT REQUIRED.

SIGNED: *Edward J. Morris*
SECRETARY, CITY PLANNING COMMISSION

DATE: 11-2-99

L-269

NEW SPLIT
TAX MAP APPROVED
EAK 11-3-99
INITIAL DATE

NEW SURVEY
OF EXISTING PARCEL
TAX MAP APPROVED
EAK 11-3-99
INITIAL DATE

DESCRIPTION
FOR

ERMA DAVIS

LOT NUMBER 19229 & PART OF LOT NUMBER 19230

Located in the City of Mansfield, County of Richland, State of Ohio and being all of Lot Number 19229 and a part of Lot Number 19230 as recorded in Volume 13, Page 8 of the Richland County Plat Records and more particularly described as follows:

Beginning at the Southwest Corner of Lot Number 19229, referenced by an iron pin found N 00 degrees 00' 00" E - 1.12 feet.


Thence N 00 degrees 00' 00" E along the west line of Lot Number 19229 passing thru an iron pin found at 1.12 feet a total distance of 200.00 feet to an iron pin found in the Northwest Corner of Lot Number 19229.

Thence S 89 degrees 08' 55" E along the north line of Lot Numbers 19229 and 19230 a distance of 60.00 feet to an iron pin set.

Thence S 00 degrees 00' 00" W a distance of 200.00 feet to an iron pin set on the south line of Lot Number 19230.

Thence N 89 degrees 08' 55" W along the south line of Lot Numbers 19230 and 19229 a distance of 60.00 feet to the place of beginning and containing 11998.6750 square feet in all of which 9998.8958 square feet are in Lot Number 19229 and 1999.7792 square feet are in a part of Lot Number 19230 but subject to all legal highways also all easements of record.

Basis of Bearings: Bearings are to an assumed azimuth and are used to denote angles only.



Larry G. Blunk
Larry G. Blunk, P.S. 6320
October 27, 1999

"The grantor, grantees and all subsequent owners or assignees taking title from, under or through the grantor or grantees agrees that any use or improvement made on this land shall be in conformity with all existing valid zoning, platting, health, or other lawful rules and regulations."

APPROVED BY THE MANSFIELD CITY PLANNING COMMISSION;
NO PLAT REQUIRED.

SIGNED: *Edward S. Thomas*
SECRETARY, CITY PLANNING COMMISSION.

DATE 11-2-99

L-269

NEW SPLIT
TAX MAP APPROVED
EAK 11-3-99
INITIAL DATE

NEW SURVEY
OF EXISTING PARCEL
TAX MAP APPROVED
EAK 11-3-99
INITIAL DATE

DESCRIPTION
FOR
ERMA DAVIS

LOT NUMBER 19229 & PART OF LOT NUMBER 19230

Located in the City of Mansfield, County of Richland, State of Ohio and being all of Lot Number 19229 and a part of Lot Number 19230 as recorded in Volume 13, Page 8 of the Richland County Plat Records and more particularly described as follows:

Beginning at the Southwest Corner of Lot Number 19229, referenced by an iron pin found N 00 degrees 00' 00" E - 1.12 feet.


Thence N 00 degrees 00' 00" E along the west line of Lot Number 19229 passing thru an iron pin found at 1.12 feet a total distance of 200.00 feet to an iron pin found in the Northwest Corner of Lot Number 19229.

Thence S 89 degrees 08' 55" E along the north line of Lot Numbers 19229 and 19230 a distance of 60.00 feet to an iron pin set.

Thence S 00 degrees 00' 00" W a distance of 200.00 feet to an iron pin set on the south line of Lot Number 19230.

Thence N 89 degrees 08' 55" W along the south line of Lot Numbers 19230 and 19229 a distance of 60.00 feet to the place of beginning and containing 11998.6750 square feet in all of which 9998.8958 square feet are in Lot Number 19229 and 1999.7792 square feet are in a part of Lot Number 19230 but subject to all legal highways also all easements of record.

Basis of Bearings: Bearing are to an assumed azimuth and are used to denote angles only.



Larry G. Blunk
Larry G. Blunk, P.S. 6320
October 27, 1999

"The grantor, grantee and all subsequent owners or assignees taking title from, under or through the grantor or grantee agrees that any use or improvement made on this land shall be in conformity with all existing valid zoning, platting, health, or other lawful rules and regulations."

APPROVED BY THE MANSFIELD CITY PLANNING COMMISSION;
NO FURTHER REQUIRED.

SIGNED: *Howard S. Morris*
SECRETARY, CITY PLANNING COMMISSION

DATE: 11-2-99

L-269