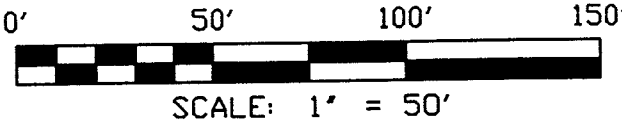


L-208



NORTH



OHIO EDISON CO.  
DEED VOLUME 433, PAGE 586

LOGAN ROAD (T.H. 311)

N 88°37'02" W 176.06'

N 88°37'02" W 207.36'

SOUTH MAIN STREET

THE PLACE OF BEGINNING

THE EAST LINE OF THE NE QTR. SEC. 4

0.69 ACRE

L. & P. FOSTER  
D. R. V. 548, PAGE 321

BEARINGS ARE BASED ON AN ASSUMED MERIDIAN

S 00°32'46" W 171.00'  
REF=20'

N 00°38'24" E 171.00'  
REF=23.24'


S 88°36'57" E 175.78'

L. & P. FOSTER  
D. R. V. 548, PAGE 321

- PK SPIKE FOUND
- IRON PIPE FOUND
- ∅ PK SPIKE SET
- ⊗ IRON PIN SET WITH CAP STAMPED "SEILER 6869"

*Douglas C. Seiler* 9/25/99

SURVEYED BY: DOUGLAS C. SEILER  
PROFESSIONAL SURVEYOR #6869  
52-1/2 NORTH MAIN STREET  
MANSFIELD, OHIO 44902  
(419) 525-3644  
FAX (419) 525-3696



NEW SURVEY OF EXISTING PARCEL TAX MAP APPROVED

*JS* 9/25/99

INITIAL DATE

SURVEY PLAT FOR	
COMPTON	
PART NE QTR. SEC. 4, T-20, R-	
CITY OF MANSFIELD	
RICHLAND COUNTY, OHIO	
DATE: SEPT. 23, 1999	SCALE: 1"=50'

# Douglas C. Seiler

## Professional Land Surveyor

52½ North Main • Mansfield, Ohio 44902  
(419) 525-3644 • FAX (419) 525-3696

### SURVEY DESCRIPTION

PART NE QUARTER SECTION 4  
CITY OF MANSFIELD, OHIO

Situated in the City of Mansfield, County of Richland, State of Ohio and being a part of the Northeast Quarter of Section 4, Township 20 North, Range 18 West, more particularly described as follows:

Commencing at a PK spike found and accepted as marking the point of intersection of the centerline of South Main Street, the east line of said quarter, with the centerline of Logan Road; Thence, North 88 degrees, 37 minutes 02 seconds West with the centerline of Logan Road, a distance of 207.36 feet to a PK spike set, the place of beginning of the parcel herein described;

Thence, continuing North 88 degrees 37 minutes 02 seconds West with said centerline, a distance of 176.06 feet to a PK spike set;

Thence, South 00 degrees 32 minutes 46 seconds West, passing through an iron pin set for reference at 20.00 feet, a total distance of 171.00 feet to an iron pipe found;

Thence, South 88 degrees 36 minutes 57 seconds East a distance of 175.78 feet to an iron pin found;


Thence, North 00 degrees 38 minutes 24 seconds East, passing through a PK spike found at 147.76 feet, a total distance of 171.00 feet to the place of beginning, containing 0.69 of an acre, according to survey by Douglas C. Seiler, Professional Surveyor #6869 on September 23, 1999, but subject to the right of way of Logan Road.

The intent of this instrument is to describe in greater detail the premises transferred by ORV 292, page 881.

Permanent Parcel #058-93-220-06-001.

Iron pins set are 5/8" rods with caps stamped "SEILER 6869".

Bearings are based on an assumed meridian and are intended to be used for angular determination only.



*Douglas C. Seiler*  
Douglas C. Seiler

Professional Surveyor #6869

NEW SURVEY  
OF EXISTING PARCEL  
TAX MAP APPROVED  
INITIAL DATE  
# 68699

L-208