

PLAT OF SURVEY FOR DENNIS LIVELY

SECTION 13 LOT # _____

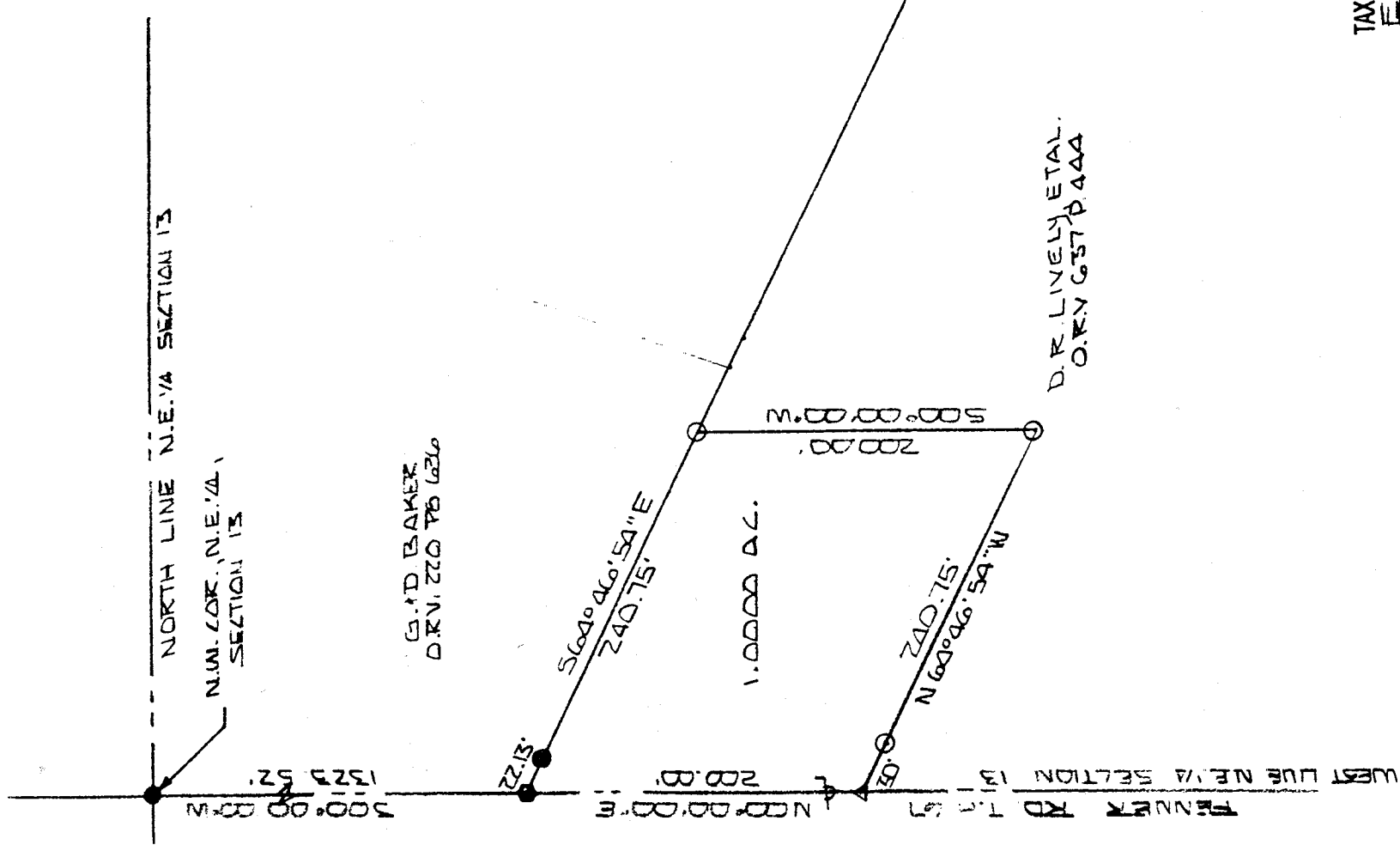
TOWNSHIP 22 CITY / VILLAGE _____

RANGE 20 TOWNSHIP PLYMOUTH

QUARTER NE COUNTY, OHIO RICHLANDS

LEGEND:

- ▲ - P.K. NAIL FOUND
- △ - P.K. NAIL SET
- - RAILROAD SPIKE FOUND
- - RAILROAD SPIKE SET
- - FENCE POST FOUND
- - IRON PIN FOUND
- - IRON PIN SET - CAPPED
- - BLUNK 6320 "



L-180



NEW SPLIT
TAX MAP APPROVED
E.A.K. 10-13-99
INITIAL DATE




BASIS OF BEARINGS: SURVEY BY F.E. KROCKA 3-16-74

I HEREBY CERTIFY THAT THE ABOVE PLAT AND THE FIELD SURVEY IT REPRESENTS ARE TRUE TO THE BEST OF MY KNOWLEDGE

Larry G. Blunk
LARRY G. BLUNK

PROFESSIONAL SURVEYOR # 6320

OCT. 10, 1999
DATE



DESCRIPTION
FOR
DENNIS LIVELY

Located in the Township of Plymouth, County of Richland, State of Ohio and being a part of the Northeast Quarter of Section 13, Township 22, Range 20 and more particularly described as follows:

Beginning at an iron pin found in the Northwest Corner of the Northeast Quarter of Section 13.

Thence S 00 degrees 00' 00" W along the west line of the Northeast Quarter of Section 13, said line also being the centerline of Fenner Rd. T.H. 67, a distance of 1323.52 feet to a railroad spike found and the True Place of Beginning.

Thence S 64 degrees 46' 54" E passing thru an iron pin found at 22.13 feet a total distance of 240.75 feet to an iron pin set.


Thence S 00 degrees 00' 00" W a distance of 200.00 feet to an iron pin set.

Thence N 64 degrees 46' 54" W passing thru an iron pin set at 210.75 feet a total distance of 240.75 feet to a pk nail set on the west line of the Northeast Quarter of Section 13, said line also being the centerline of Fenner Rd. T.H. 67.

Thence N 00 degrees 00' 00" E along the west line of the Northeast Quarter of Section 13, said line also being the centerline of Fenner Rd. T.H. 67, a distance of 200.00 feet to the True Place of Beginning and containing 1.0000 acres more or less but subject to all legal highways also all easements of record.

Basis of Bearings: Survey by F.E. Krocka, March 16, 1974.

Larry G. Blunk
Larry G. Blunk, P.S. 6320
October 10, 1999



NEW SPLIT
TAX MAP APPROVED
INITIAL DATE
EAB 10-13-99

7-180