

ROBERT M. LITTLE
PROFESSIONAL SURVEYOR AND ENGINEER
67 Redwood Rd., Mansfield, Ohio, 44907
Phone 417 / 756-5056

DESCRIPTION OF SURVEY FOR BRENT BONECUTTER

PART OF NW 1/4 SECTION 22
TOWNSHIP 22 RANGE 19
JACKSON TOWNSHIP
RICHLAND COUNTY, OHIO

Situated in the Township of Jackson, County of Richland, State of Ohio and being a part of the Northwest Quarter of Section 22, Township 22, Range 19, and being more particularly described as follows:

Starting at an iron pin, found, marking the northwest corner of said northwest quarter of Section 22 in the centerline of Taylortown Road (C.H. 200);

Thence Due East a distance of 927.71 feet to a railroad spike, found, marking the TRUE POINT OF BEGINNING of lands herein described, said course being with the north line of said quarter in the center of Taylortown Road;

Thence continuing Due East a distance of 225.70 feet to a railroad spike, found, said course being with the north line of said quarter in the center of Taylortown Road;

Thence South 00° 00' 40" West a distance of 218.29 feet to an iron pin, found, after passing an iron pin, found, at 25.00 feet, said course being with the west lines of lands conveyed to Frank in Deed Volume 405 Page 109;

Thence North 89° 37' 18" East a distance of 100.00 feet to an iron pin, found, said course being with said Frank's south line;

Thence South 00° 04' 43" East a distance of 493.53 feet to an iron pin, found, said course being with the west line of lands conveyed to Lybarger in Deed Volume 478 Page 550.

Thence North 89° 53' 45" West a distance of 541.62 feet to an iron pin, found, said course being with the north line of lands conveyed to First Church of God in Deed Volume 887 Page 44;

Thence North 02° 49' 22" East a distance of 462.88 feet to an iron pin, found, said course being with the east line of lands conveyed to Keaton in Official Record Volume 635 Page 598;


Thence North 89° 58' 56" East a distance of 192.20 feet to an iron pin, found, said course being with the south line of lands conveyed to Stiteler in Official Record Volume 457, Page 870;

L-133

Thence North 00° 04' 04" East a distance of 247.79 feet to the point of beginning, after passing an iron pin, found, 25.00 feet southerly of said point of beginning, at said bearing, said course being with the east line of said Stiteler lands;

Containing 6.984 acres of land, more or less, but subject to an easement for Taylortown Road and all other easements of record.


Bearing basis: The north line of said road called Due East.



Robert M. Little
Registered Surveyor # Ohio 5524
August 3, 1999



file Bonecutter

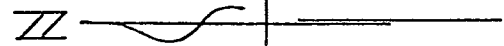


L-133

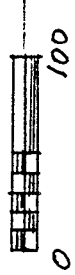
N.W. Corner
of NW 1/4

N. Line of NW 1/4 = $\frac{1}{4}$ of Taylorstown Rd - C.H. 200
Duc East (Bearing Basis)

927.71 225.70 25' 0.5.



Scale 1" = 100'



∇ = R.R. Spike, fd.

○ = I.P., fd.

Keaton DR. 635 P. 598

Stiteler
ORV. 457 P. 870

N 0° 04' 04" E
247.79'

N 89° 58' 56" E
192.20'

N 2° 49' 22" E 462.88'

Bonecutter ORV. 434 P. 566
6.984 Ac.

500' 04" W
218.29'
Frank
D.V. 405 P. 109

N 89° 37' 18" E
100.00'

5° 04' 43" E 493.53'
Lybarger D.V. 478 P. 550

Westernmost
of 2 I.P.'s

N 89° 53' 45" W 541.62'

1st Church of God D.V. 887 P. 44

3217

PART OF NW 1/4 SECTION 22
TOWNSHIP 22 RANGE 19
JACKSON TOWNSHIP
RICHLAND COUNTY, OHIO

Robert M. Little
Registered Surveyor # Ohio 5524
August 3, 1999

