


PLAT OF SURVEY FOR David J. Koehler

SECTION _____ LOT # Pt. 6302, V. 8, P. 34
 TOWNSHIP _____ Mansfield CITY / VILLAGE
 RANGE _____ TOWNSHIP
 QUARTER _____ Richland COUNTY, OHIO

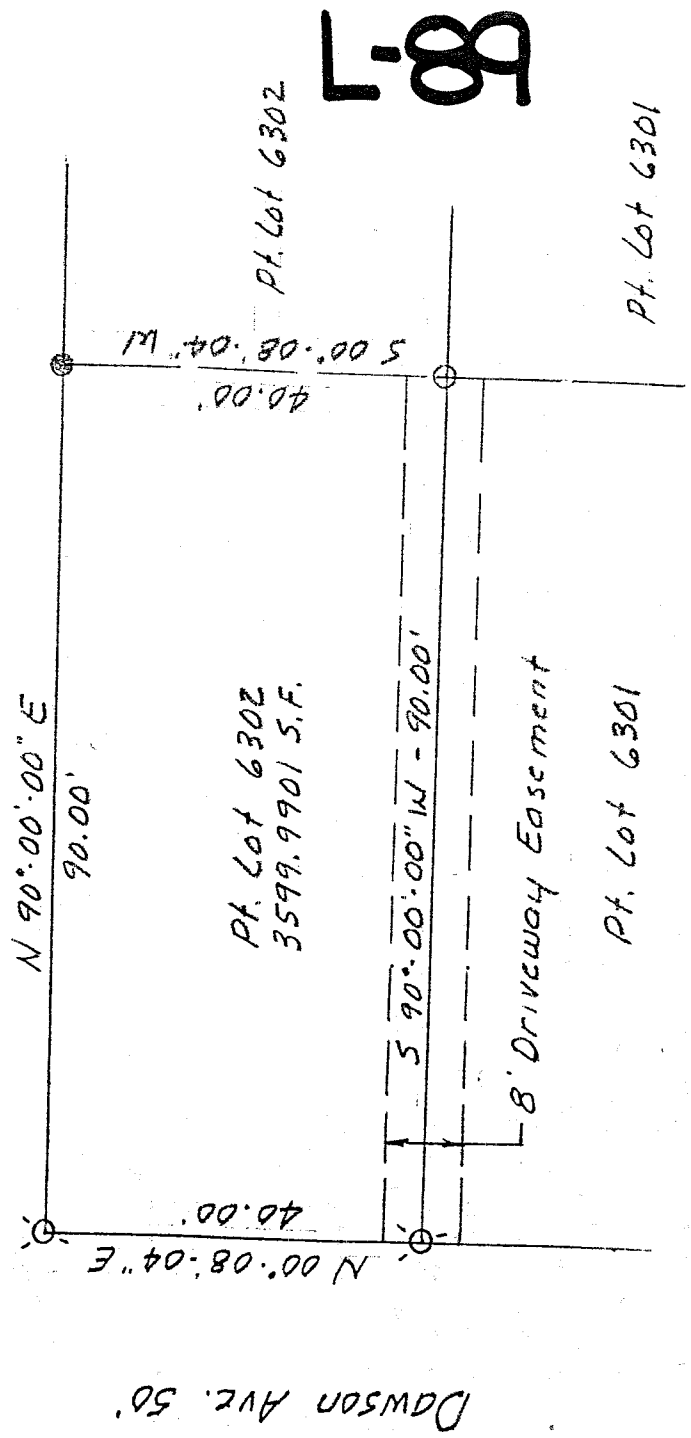
LEGEND:

- ▲ - P.K. NAIL FOUND
- △ - P.K. NAIL SET
- - RAILROAD SPIKE FOUND
- - RAILROAD SPIKE SET
- - FENCE POST FOUND
- ⊙ - IRON PIN FOUND
- - IRON PIN SET - CAPPED
- BLUNK 6320 "

⊙ Drill Hole Set



Summit St. 60'



NEW SURVEY
 OF EXISTING PARCEL
 TAX MAP APPROVED
 INITIAL LRH DATE 7/12/99



SCALE 1" = 20'

BASIS OF BEARINGS: Survey by W.R. Clancy, 3-9-98


I HEREBY CERTIFY THAT THE ABOVE PLAT AND THE FIELD SURVEY IT REPRESENTS ARE TRUE TO THE BEST OF MY KNOWLEDGE

Larry G. Blunk
 LARRY G. BLUNK
 PROFESSIONAL SURVEYOR

R # 6320

7-8-99

DATE



DESCRIPTION
FOR

DAVID J. KOEHLER

Located in the City of Mansfield, County of Richland, State of Ohio and being a part of Lot Number 6302 as recorded in Volume 8, Page 34 of the Richland County Plat Records and more particularly described as follows:

Beginning at a drill hole set in the Northwest Corner of Lot Number 6302.

Thence N 90 degrees 00' 00" E along the north line of Lot Number 6302 a distance of 90.00 feet to an iron pin found.

Thence S 00 degrees 08' 04" W a distance of 40.00 feet to an iron pin set on the south line of Lot Number 6302.


Thence S 90 degrees 00' 00" W along the south line of Lot Number 6302 a distance of 90.00 feet to a drill hole set in the Southwest Corner of Lot Number 6302.

Thence N 00 degrees 08' 04" E along the west line of Lot Number 6302 a distance of 40.00 feet to the place of beginning and containing 3599.9901 square feet but subject to all legal highways also all easements of record.

Thence above described parcel is subject to an 8.00 feet driveway easement, 4.00 feet north and 4.00 feet south of the south line of Lot Number 6302.

Basis of Bearings: Survey by W.R. Clancy, 3-9-98.

Larry G. Blunk
Larry G. Blunk, P.S. 6320
July 8, 1999



NEW SURVEY
OF EXISTING PARCEL
TAX MAP APPROVED
KEA 7/12/99
INITIAL DATE

509