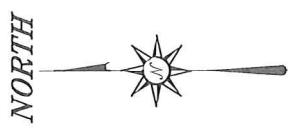


BASIS OF BEARING IS STATE PLANE
GRID NORTH NAD 83 (2011), GEOID
124, OHIO NORTH ZONE.



R. & L. DAILEY
ORV 1909, PAGE 423

R. & N. MARTIN
ORV 234, PAGE 7

R. & L. DAILEY
ORV 1909, PAGE 423

S 89°58'47" E
243.82'

0.84 ACRES
MICHAEL P. BUCKLEY
ORV 2297, PAGE 53

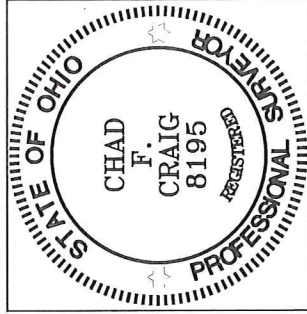
N 00°32'28" W
149.88'

N 89°58'56" W
244.68'

DARLINGTON SOUTH ROAD (C.H. 121)
S 00°52'19" E
149.88'

LEGEND

- IRON PIN FOUND
- IRON PIPE FOUND
- ⊗ 3" SURVEY MARKER SET
- ⊙ MAG NAIL SPIKE FOUND
- ▲ RAILROAD SPIKE FOUND
- ⊗ 5/8" IRON PIN SET WITH CAP
STAMPED "CRAIG 8195"



Chad F. Craig

SURVEY BY: CHAD F. CRAIG, P.S. #8195
for SELLER & CRAIG SURVEYING INC.
270 PARK AVENUE WEST
MANSFIELD, OHIO 44902
(419) 525-3644
EMAIL: SEILERANDCRAIG@SEILERANDCRAIG.COM

NEW SURVEY
OF EXISTING PARCEL
RICHLAND COUNTY
TAX MAP OFFICE

EAR 5-22-18
INITIAL DATE
KK-133

EAST LINE
SE QUARTER
SECTION 22

SE CORNER
SE QUARTER
SECTION 22

SURVEY PLAT FOR
PROPERTY TRANSFER

PART SE QTR. SECTION 22, T-19, R-19
PERRY TOWNSHIP
RICHLAND COUNTY, OHIO

DATE: MAY 17, 2018 SCALE: 1"=60'

DARLINGTON_S_6336

SURVEY DESCRIPTION

PART OF THE SE QUARTER OF SECTION 22
PERRY TOWNSHIP
RICHLAND COUNTY, OHIO

Situated in the Township of Perry, County of Richland, State of Ohio and being a part of the Southeast Quarter of Section 22, of Township 19 North, Range 19 West, and being more particularly described as follows:

Commencing at a Mag Nail spike found and accepted as marking the northeast corner of said quarter, the same as marking the intersection of the centerlines of Darlington West/East Road (C.H. 27) with the centerline of Darlington South Road (C.H. 121), Thence, South 00 degrees 52 minutes 19 seconds East with the east line of said quarter and with the centerline of said Darlington South Road 679.18 feet to a point referenced by an iron pipe found on a bearing of North 89 degrees 58 minutes 47 seconds West and at a distance of 20.82 feet, said point being the place of beginning of the parcel herein described;

Thence, South 00 degrees 52 minutes 19 seconds East with said east line and said centerline 149.88 feet to a point referenced by an iron pin set on a bearing of North 89 degrees 58 minutes 56 seconds West and at a distance of 25.00 feet;

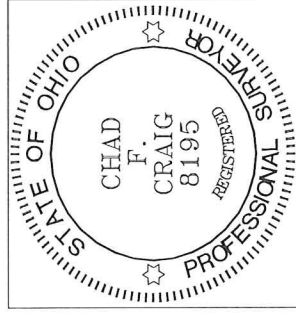
Thence, North 89 degrees 58 minutes 56 seconds West passing through said iron pin set, a total distance of 244.68 feet to an iron pin set;

Thence, North 00 degrees 32 minutes 28 seconds West 149.88 feet to an iron pin found;

Thence, South 89 degrees 58 minutes 47 seconds East passing through an iron pipe found for reference at a distance of 223.00 feet, a total distance of 243.82 feet to the place of beginning, containing 0.84 acre, according to survey by Chad F. Craig P.S. #8195 for Seiler & Craig Surveying, Inc. on May 17, 2018, but subject to all easements, right of ways and highways of record.

Iron pins set are 5/8" rods with caps stamped "CRAIG 8195".

Bearings are based on State Plane Grid North, NAD 83 (2011), Geoid 12A, Ohio North Zone and are intended to be used for angular determination only.



NEW SURVEY
OF EXISTING PARCEL
RICHLAND COUNTY
TAX MAP OFFICE

EAK 5-22-18
INITIAL DATE
KK-133

A handwritten signature in cursive script that reads "Chad F. Craig".

Chad F. Craig P.S.#8195
for Seiler & Craig Surveying, Inc.