

ROGER LEE WILSON, ETAL TRUSTEES
D.V.-857 P.-264

**SURVEY FOR
HAROLD JOHNSON**

S 89°44'43" E 2018.85'

N. LINE SW. 1/4 SEC. 29

665.01'

DONALD L. & SHIRLEY SWANK
D.V.-598 P.-19

S 14°02'50" E
265.20'

PEGGY J. SWANK
O.R.V.-494 P.-531

ROBERT L., JR. &
DIANE L. SWANK
O.R.V.-494 P.-535

S 15°07'32" E
86.21'

S 15°08'52" E
352.52'

S 15°25'52" E
553.92'

S 11°30'00" E
137.03'

26.240 AC.

HAROLD & MYRNA JOHNSON
D.V.-249 P.-226

83.225 AC.

1038.43'
N 88°12'29" W

H. HARRY & EDITH E. JOHNSON
D.V.-671 P.-233

A=137.14'
R=999.37'
D=07°51'44"
B=S 11°30'00" E
C=137.03'

S 00°07'31" W
493.73'

BERNARD A. & CAROL A.
JOHNSON
O.R.V.-402 P.-211

S 88°06'53" W
666.84'

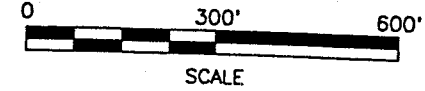
S 81°44'03" W
673.48'

ARMSTRONG ROAD (T.H. 113) (60')

N 00°00'48" W 1938.01'

W. LINE SW. 1/4 SEC. 29

NW CORNER
SW. 1/4 SEC. 29




PART OF THE SW. 1/4 OF
SEC. 29, T-21, R-17,
WORTHINGTON TWP.,
RICHLAND CO., OHIO.

Distances shown hereon are expressed in feet and decimal parts thereof, bearings are to an assumed meridian and are used to express angles only.

NEW SURVEY
OF EXISTING PARCEL
TAX MAP APPROVED
DATE 12-8-98

LEGEND

- IRON PIN FOUND
- RAILROAD SPIKE FOUND
- RAILROAD SPIKE SET
- IRON PIN SET, 5/8" DIA. ROD WITH PLASTIC CAP STAMPED "STEVENS 7052"



Roger L. Stevens
Roger L. Stevens, P.S. #7052

Date 12-7-98 SM-1544

K-227

CERTIFICATION: I hereby certify that the foregoing survey was prepared from actual field measurements, in accordance with Chapter 4733-37, Ohio Administration Code.

**SURVEYOR'S DESCRIPTION FOR
HAROLD JOHNSON**

83.225 Acres

Situated in the Township of Worthington, County of Richland, State of Ohio and being part of the Southwest Quarter of Section 29, Township 21 Range 17 and being more particularly described as follows:

Beginning at an iron pin found in the northwest corner of said Southwest Quarter;

Thence S 89° 44' 43" E, 2,018.85 feet along the north line of said Southwest Quarter to a railroad spike found in the centerline of Butler North Liberty Road (T.H. 112);

Thence S 14° 02' 50" E, 265.20 feet along Butler North Liberty Road to an iron pin found;

Thence S 15° 08' 52" E, 86.21 feet and continuing along said Butler North Liberty Road to a railroad spike set;

Thence S 15° 07' 32" E, 352.52 feet and continuing along said Butler North Liberty Road to a railroad spike found;

Thence S 15° 25' 52" E, 553.92 feet and continuing along said Butler North Liberty Road to a railroad spike set in a point of curve;

Thence southeasterly and continuing along said Butler North Liberty Road on a curve to the right having a radius of 999.37 feet, an arc length of 137.14 feet, a chord length of 137.03 feet and a chord bearing of S 11° 30' 00" E to a railroad spike set in a north line of a parcel of land conveyed to H. Harry and Edith E. Johnson by deed volume 671, page 233;

Thence N 88° 12' 29" W, 1,038.43 feet along said north line of said land of H. Harry and Edith E. Johnson to an iron pin set in the northwest corner of said land;

Thence S 00° 07' 31" W, 493.73 feet along the west line of said land of H. Harry and Edith E. Johnson to an iron pin found in the northeast corner of a parcel of land conveyed to Bernard A. and Carol A. Johnson by official records volume 402, page 211;

Thence S 88° 06' 53" W, 666.84 feet along the north line of said land of Bernard A. and Carol A. Johnson to an iron pin found in the northwest corner of said land;

Thence S 81° 44' 03" W, 673.48 feet to a railroad spike found in the centerline of Armstrong Road (T.H. 113) also being in the west line of said Southwest Quarter and passing through an iron pin found at 643.16 feet;

Thence N 00° 00' 48" W, 1,938.01 feet along said centerline of Armstrong Road and said centerline extended also being along said west line of said Southwest Quarter to the place of beginning and containing 83.225 acres, more or less, but subject to all legal highways and easements of record.


Bearings are to an assumed meridian and are used to express angles only.

All iron pins set are 5/8" diameter rod with plastic cap stamped "STEVENS 7052".

According to a survey made in December 1998 by Roger L. Stevens, Ohio Registered Surveyor No. 7052.



Roger L. Stevens
Roger L. Stevens
Registered Surveyor No. 7052
SM1544NN



K-227