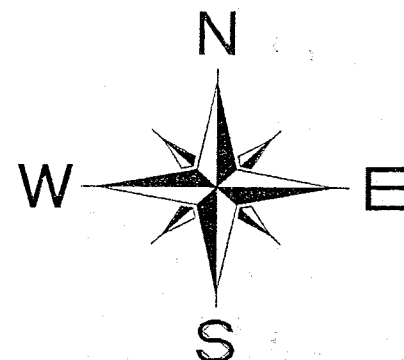



K-119

SURVEY PLAT

For H. & G. Ally
Part Southwest Quarter, Section 5
Worthington Township, T-21, R-17
Richland County, Ohio




Scale : 1" = 100'



Bearings are based on an assumed meridian.

LEGEND

- Iron pin set with cap stamped "CLANCY 7178"
- PK spike set



NEW SURVEY
OF EXISTING PARCEL
TAX MAP APPROVED

WRC
INITIAL DATE 10-19-98

Warne R. Clancy
Warne R. Clancy P.S. #7178

M. Parkison
4.1 ac.
ORV 378/608

E. Nojiri
12.8 ac.
ORV 403/619

H.&G. Ally
ORV 457/426

2.010 acres

H. Ally
1.75 ac.
729/591

N 89° 59' 55" E
100.00'

S 60° 14' 42" E
287.16'

Ref. = 35.00'

N 0° 34' 13" E
480.91'

Ref. = 50.00'

S 46° 18' 00" W
489.77'

BOTT ROAD (T.H. 373)

POSSUM RUN ROAD (C.H. 320)

DATE: 10/14/98

JOB NO. W062507

SURVEY DESCRIPTION

Part Southwest Quarter, Section 5
Worthington Township, T-21, R-17
Richland County, Ohio

Situated in the Township of Worthington, County of Richland, State of Ohio, and being a part of the Southwest Quarter of Section 5 of Township 21, Range 17, more particularly described as follows:

Beginning for the same at a PK spike set marking the intersection of the centerlines of Possum Run Road (C.H. 320) and Bott Road (T.H. 373), the same being the southeast corner of an existing 12.8 acre parcel owned by E. Nojiri (ORV 403/619); Thence, North 00 degrees 34 minutes 13 seconds East with the east line of said 12.8 acres, passing an iron pin set for reference at 50.00 feet, a distance of 480.91 feet to an iron pin set marking the southwest corner of an existing 4.1 acre parcel owned by M. Parkison (ORV 378/608);

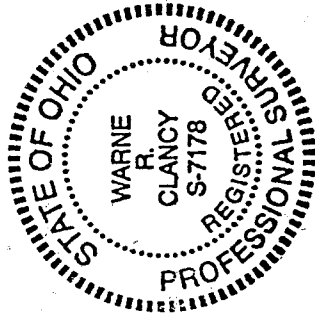
Thence, North 89 degrees 59 minutes 55 seconds East with a southerly line of said 4.1 acres, a distance of 100.00 feet to an iron pin set;

Thence, continuing with said southerly line South 60 degrees 14 minutes 42 seconds East, passing an iron pin set for reference at 252.16 feet, a distance of 287.16 feet to a PK spike set on the said Bott Road centerline;

Thence, South 46 degrees 18 minutes 00 seconds West with said centerline, a distance of 489.77 feet to the Place of Beginning, containing 2.010 acres according to survey by Warne R. Clancy, Professional Surveyor #7178, on June 25, 1997.

Iron pins set are #5 rebars with caps stamped "CLANCY 7178".

Bearings are based on an assumed meridian.



Warne R. Clancy

Warne R. Clancy
Professional Surveyor #7178

NEW SURVEY
OF EXISTING PARCEL
TAX MAP APPROVED

DATE 10-19-97
INITIAL

K-119