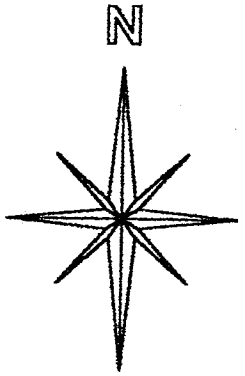



K-88



BASIS OF BEARINGS:  
ASSUMED

J. Z. FACKLER  
110.00 AC.  
900/705

N 4°11'19" E  
544.50'

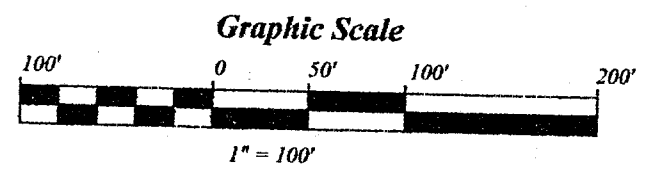


STEVEN H. RIEDEL  
OHIO SURVEYOR 7016  
SEPTEMBER 24, 1998  
RPL7SE



10.52 ACRES

R. P. THORPE, ETAL  
ORV 469 PG. 254



D. & T. RIEDLINGER

36.052 AC.

ORV 24 PG. 403

S 84°20'33" E  
841.50'

30.00'

C/L S. R. 61 & (EAST LINE SEC. 7)


544.50'  
S 4°11'19" W

C/L T. H. 188 & (SOUTH LINE SEC. 7) HENRY ROAD N 84°20'33" W  
841.50'

LEGEND:

- - 5/8 INCH REBAR W/CAP STAMPED "PS 7016" SET
- - EXISTING IRON PIN

NEW SURVEY  
OF EXISTING PARCEL  
TAX MAP APPROVED  
EAK 10-13-98  
INITIAL DATE



# Riedel Land Surveying Company

712 N. Henry St.  
Crestline, Ohio 44827

Phone (419) 683-1951

September 24, 1998  
Thorpe Property (10.52 acres)  
rpl7se

Situated in the Township of Plymouth, County of Richland, State of Ohio and being part of the Southeast quarter of Section 7, T-23, R-19, and being more fully described as follows:

Beginning at an existing iron pin at the intersection of the centerline of State Highway 61 (also being the East line of Section 7) with the centerline of Township Highway 188, Henry Road (also being the South line of Section 7);

thence running North 84 deg. 20 min. 33 sec. West along the centerline of Township Highway 188 for 841.50 feet;

thence turning and running North 04 deg. 11 min. 19 sec. East (passing a 5/8 inch rebar set at 30.00 feet) for a total distance of 544.50 feet to a 5/8 inch rebar set;

thence turning and running South 84 deg. 20 min. 33 sec. East (passing a 5/8 inch rebar set at 811.50 feet) for a total distance of 841.50 feet to the centerline of State Highway 61;

thence turning and running South 04 deg. 11 min. 19 sec. West along said centerline for 544.50 feet to the place of beginning.

All 5/8 inch rebars set have a plastic cap stamped "PS 7016".

The above described parcel has a calculated area of 10.52 acres of land according to a survey made on September 24, 1998 by Steven H. Riedel, Ohio surveyor 7016.

Prior Deed: ORV 469 page 254

Basis of Bearings: Assumed

NEW SURVEY  
OF EXISTING PARCEL  
TAX MAP APPROVED  
EAK  
INITIAL  
10-13-98  
DATE

K-000