



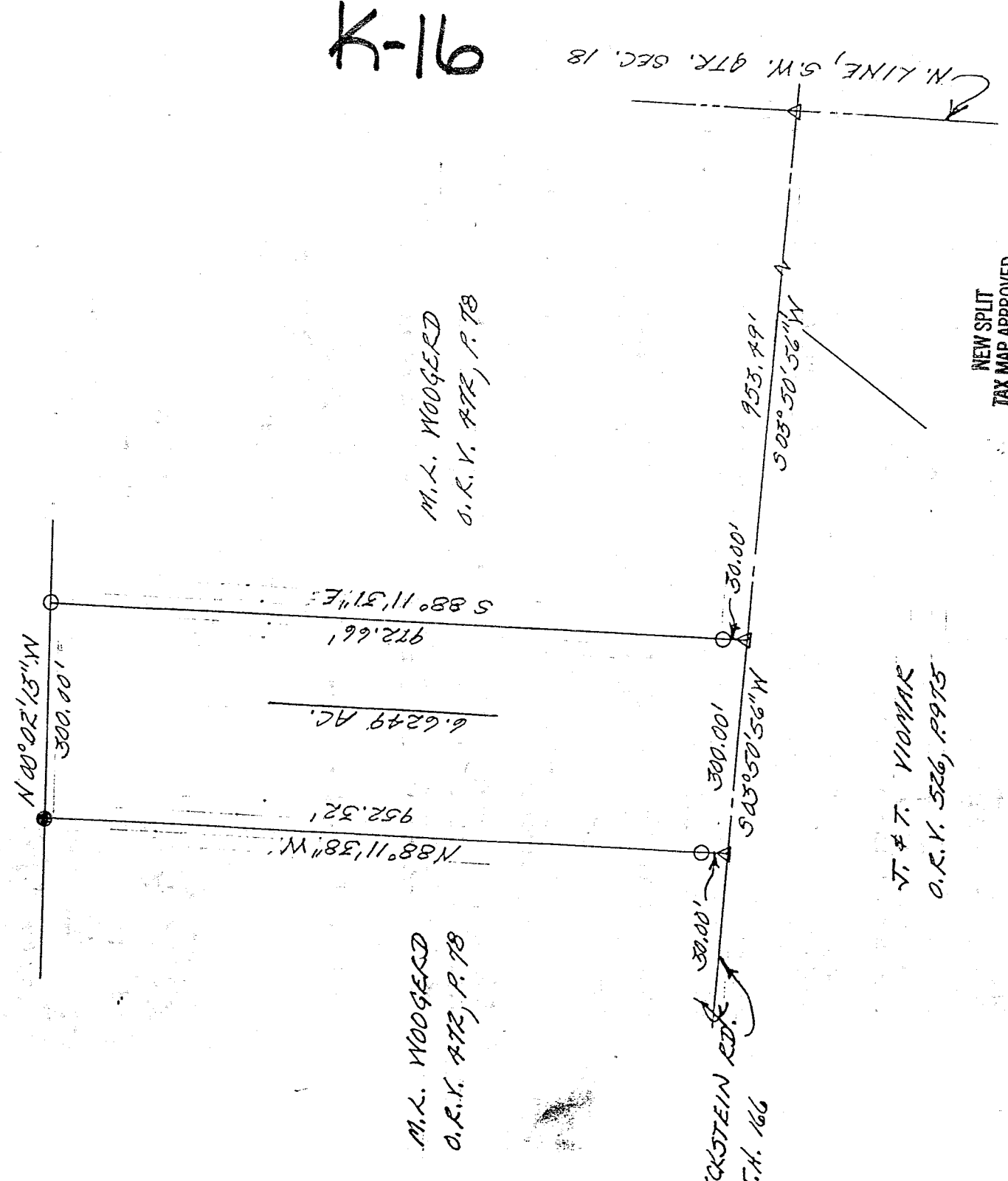
# PLAT OF SURVEY FOR M.L. WOODGERD

**LEGEND:**

- ▲ - P.K. NAIL FOUND
- △ - P.K. NAIL SET
- - RAILROAD SPIKE FOUND
- - RAILROAD SPIKE SET
- - FENCE POST FOUND
- - IRON PIN FOUND
- - IRON PIN SET - CAPPED
- - BLUNK 6320 "

SECTION 18 LOT # ~  
 TOWNSHIP 21 CITY / VILLAGE \_\_\_\_\_  
 RANGE 19 SPRINGFIELD TOWNSHIP \_\_\_\_\_  
 QUARTER 3.W. RICHLAND COUNTY, OHIO \_\_\_\_\_

THE CRESTLINE WAKTUN  
 LAKE CLUD, D.V. 26, P. 997



BASIS OF BEARINGS: DEED Y. 618, P. 672

I HEREBY CERTIFY THAT THE ABOVE PLAT AND THE  
 FIELD SURVEY IT REPRESENTS ARE TRUE TO THE  
 BEST OF MY KNOWLEDGE

*Larry G. Blunk*  
 LARRY G. BLUNK  
 PROFESSIONAL SURVEYOR # 6320

*Kenneth Fleming*  
 Springfield Township  
 zoning director  
 August 18, 1998

DATE 8-29-98  
 REVISION 08-12-98

DESCRIPTION  
FOR

M.L. WOOGERD

Located in the Township of Springfield, County of Richland, State of Ohio and being a part of the Southwest Quarter of Section 18, Township 21, Range 19 and more particularly described as follows:

Beginning at a pk nail set on the north line of the Southwest Quarter of Section 18 with its intersection with the centerline of Eckstein Rd. T.H. 166.

Thence S 03 degrees 50' 56" W along the centerline of Eckstein Rd. T.H. 166 a distance of 953.49 feet to a pk nail set and the True Place of Beginning.

Thence continuing S 03 degrees 50' 56" W along the centerline of Eckstein Rd. T.H. 166 a distance of 300.00 feet to a pk nail set.


Thence N 88 degrees 11' 38" W passing thru an iron pin set at 30.00 feet a total distance of 952.32 feet to an iron pin found.

Thence N 00 degrees 02' 13" W a distance of 300.00 feet to an iron pin set.

Thence S 88 degrees 11' 31" E passing thru an iron pin set at 942.66 feet a total distance of 972.66 feet to the True Place of Beginning and containing 6.6249 acres more or less but subject to all legal highways also all easements of record.

Basis of Bearings: Deed Volume 648, Page 672.

*Larry G. Blunk*  
Larry G. Blunk, P.S. 6320  
June 29, 1998 Revised 8-12-98



*Kenneth Fleming*  
*Springfield Township*  
*Zoning inspector*  
*August 18, 1998*

NEW SPLIT  
TAX MAP APPROVED  
*DBK* 8-20-98  
INITIAL DATE

K-16