


A&K KEIM  
V.865 P.164

N.E. CORNER  
S.E. 1/4 SEC 2

H&C KINSTLE  
ORV 34. P 953

1.00 ACRE



NORTH  
SCALE 1" = 50'



BEARINGS ASSUMED  
BASED ON NORTH LINE  
S.E. 1/4 SEC 2

- △ RAILROAD SPIKE SET
- IRON PIN SET W/CAP  
"MAYHORA 6-6-90"

NEW SPLIT  
TAX MAP APPROVED  
DAK INITIAL 6-26-98  
DATE

SURVEY PLAT 1.00 ACRE  
S.E. 1/4 SEC 2 T 22 R 18  
WELLER TOWNSHIP  
RICHLAND COUNTY OHIO  
FOR D. KISSEL


JUNE 10 1998

U-403

CONFORMS TO WELLER TOWNSHIP,  
ZONING RESOLUTION THIS DATE

*Edwin K. Kayfeld*  
ZONING INSPECTOR

STATE RTE 96



*James D. Mawhorr*  
JAMES D. MAWHORR

Legal Description  
1.00 Acre D. Kissel

Situated in the Township of Weiler, County of Richland, State of Ohio, and known as being part of the Southeast Quarter of Section 2, Township 22, Range 18, and more particularly describes as follows:

Beginning at a railroad spike set at the Northeast corner of the Southeast Quarter of Section 2;

Thence South 0 deg. 32 min. 42 sec. East along the East line of the Southeast Quarter of Section 2 and the center of Franklin Church Road (T.H.L.243) a distance of 221.63 feet to a railroad spike set;

Thence North 89 deg. 42 min. 02 sec. West passing thru an iron pin set at 30.00 feet a total distance of 196.54 feet to an iron pin set;


Thence North 0 deg. 32 min. 42 sec. West a distance of 221.63 feet to an iron pin set on the North line of the Southeast Quarter of Section 2;

Thence South 89 deg. 42 min. 02 sec. East along said North line passing thru an iron pin set at 166.54 feet a total distance of 196.54 feet to the True Place of Beginning, containing 1.00 acres of land, more or less, but subject to all legal highways and easements of record.

Bearings assumed, based on the North line of the Southeast Quarter of Section 2. Iron pins set with caps "Mawhorr 6690".

June 10, 1998

James D. Mawhorr  
Registered Surveyor No. 6690



NEW SPLIT  
TAX MAP APPROVED  
EAK INITIAL 10-26-98 DATE

U-403