
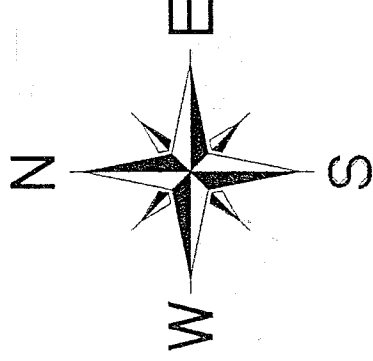


SURVEY PLAT

For H. & L. Herrick
Part Southeast Quarter, Section 21
Springfield Township, T-21, R-19
Village of Ontario
Richland County, Ohio



Bearings are based on RIC-309-5.24.

D.&M. Duron
0.67 ac.
ORV 189/616

N 87°30'28" E
85.03'

H.&L. Herrick
ORV 521/214

N 5°47'24" W
376.80'

0.734 acres

Village of Ontario
3.24 ac.
827/7

H.&O. Van Hoose
1.13 ac.
886/679

S 5°47'24" E
376.25'

References=30.04'

85.00'
S 87°08'13" W

391.81'


N 87°08'13" E

Monument found

Drill hole in concrete

MANSFIELD-GALLION ROAD (S.R.-309)

ROCK ROAD ROAD (C.H. 150)



NEW SURVEY
OF EXISTING PARCEL
TAX MAP APPROVED
E.H.K. 6-15-98
INITIAL DATE

LEGEND

- Iron pin set with cap stamped "CLANCY 7178"

DATE: 6/10/98

JOB NO.: W052898

Warne R. Clancy
Warne R. Clancy
P.C. 7178

J-364

SURVEY DESCRIPTION

Part Southeast Quarter, Section 21
Springfield Township, T-21, R-19
Village of Ontario
Richland County, Ohio

Situated in the Village of Ontario, Township of Springfield, County of Richland, State of Ohio, and being a part of the Southeast Quarter of Section 21 of Township 21, Range 19, more particularly described as follows:

Commencing for the same at a Monument found marking the intersection of the centerline of the Mansfield-Galion Road (S.R.-309) with the centerline of Rock Road (C.H. 150); Thence, North 87 degrees 08 minutes 13 seconds East with said S.R.-309 centerline, a distance of 391.81 feet to the southeast corner of an existing 3.24 acre parcel owned by the Village of Ontario (82777), the Place of Beginning;

Thence, North 05 degrees 47 minutes 24 seconds West with the east line of said 3.24 acres, passing an iron pin set for reference at 30.04 feet, a distance of 376.80 feet to an iron pin set on the south line of an existing 0.67 acre parcel owned by D.&M. Duron (ORV 189/616);

Thence, North 87 degrees 30 minutes 28 seconds East with said south line, a distance of 85.03 feet to an iron pin set on a westerly corner of an existing 1.13 acre parcel owned by H.&O. Van Hoose (886/679);

Thence, South 05 degrees 47 minutes 24 seconds East with the westerly line of said 1.13 acres, passing a Drill hole drilled for reference at 346.21 feet, a distance of 376.25 feet to a point on the said S.R.-309 centerline;


Thence, South 87 degrees 08 minutes 13 seconds West with said centerline, a distance of 85.00 feet to the Place of Beginning, containing 0.734 acres according to survey by Warne R. Clancy, Professional Surveyor #7178, on May 28, 1998.

Iron pins set are #5 rebars with caps stamped "CLANCY 7178".

Bearings are based on RIC-309-5.24.

J-364

NEW SURVEY
OF EXISTING PARCEL
TAX MAP APPROVED
DATE 6-15-98
WARNE R. CLANCY
INITIAL



Warn R. Clancy
Warn R. Clancy
Professional Surveyor #7178