

DESCRIPTION  
FOR  
MARK DAVIS

Located in Bahlville, Township of Madison, County of Richland, State of Ohio and being a part of the Southwest Quarter of Section 23, Township 21, Range 18 and being a part of Lot Numbers 35 and 36 and more particularly described as follows:

Beginning at an iron pin set on the west line of Lot Number 36, N 00 degrees 00' 00" E - 15.00 feet from the Southwest Corner of Lot Number 36.


Thence N 89 degrees 53' 00" E a distance of 81.06 feet to an iron pin set.

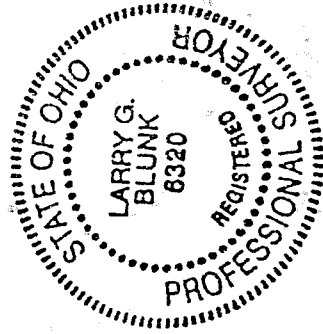
Thence S 00 degrees 00' 00" W a distance of 30.86 feet to an iron pin set.

Thence S 89 degrees 53' 00" W a distance of 81.06 feet to an iron pin set on the west line of Lot Number 35.

Thence N 00 degrees 00' 00" E along the west line of Lot Numbers 35 and 36 a distance of 30.86 feet to the place of beginning and containing 2501.1063 square feet in all of which 1285.2051 square feet are in a part of Lot Number 35 and 1215.9012 square feet are in a part of Lot Number 36 but subject to all legal highways also all easements of record.

Basis of Bearings: Survey by R.L. Stevens, 12-31-97.

  
Larry G. Blunk, P.S. 6320  
May 18, 1998



NEW SPLIT  
TAX MAP APPROVED  
EAK INITIAL 5-21-98 DATE

J-359

DESCRIPTION  
FOR  
MARK DAVIS

Located in Bahlville, Township of Madison, County of Richland, State of Ohio and being a part of the Southwest Quarter of Section 23, Township 21, Range 18 and being a part of Lot Numbers 34 and 35 and more particularly described as follows:

Beginning at an iron pin set on the west line of Lot Number 34, S 00 degrees 00' 00" W - 3.97 feet from the Northwest Corner of Lot Number 34.

Thence N 00 degrees 00' 00" E along the west line of Lot Numbers 34, and 35 a distance of 33.12 feet to an iron pin set.

Thence N 89 degrees 53' 00" E a distance of 81.06 feet to an iron pin set.


Thence S 00 degrees 00' 00" W a distance of 16.43 feet to an iron pin set.

Thence S 47 degrees 24' 16" W a distance of 22.77 feet to an iron pin set.

Thence S 88 degrees 43' 02" W a distance of 64.31 feet to the place of beginning and containing 2491.4817 square feet in all of which 217.1344 square feet are in a part of Lot Number 34 and 2274.3473 square feet are in a part of Lot Number 35 but subject to all legal highways also all easements of record.

Basis of Bearings: Survey by R.L. Stevens, 12-31-97.

*Larry G. Blunk*  
Larry G. Blunk, P.S. 6320  
May 18, 1998



NEW SURVEY  
OF EXISTING PARCEL  
TAX MAP APPROVED  
BAK 5-21-98  
URITA

J-359

