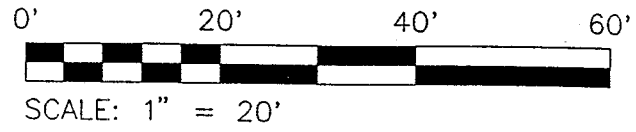



J-222



LOT #9488

- IRON PIN FOUND
- ⊗ IRON PIN SET WITH CAP STAMPED "SEILER 6869"

NORTH



LOT #9734

THE PLACE OF BEGINNING

N 00°29'46" E

50.00'

S 88°55'15" E

59.75'

PART LOT #9487
2985 SQ. FT.

49.91'

S 00°29'46" W

PART LOT #9487

59.75'

N 89°00'18" W

WEST THIRD STREET 50' R/W

BEARINGS ARE BASED ON AN ASSUMED MERIDIAN



Douglas C. Seiler 4/9/98

SURVEYED BY: DOUGLAS C. SEILER
PROFESSIONAL SURVEYOR #6869
52-1/2 NORTH MAIN STREET
MANSFIELD, OHIO 44902
(419) 525-3644

NEW SURVEY
OF EXISTING PARCEL
TAX MAP APPROVED

J INITIAL 4/9/98 DATE

RICHLAND COUNTY TAX MAP APPROVAL

SURVEY PLAT FOR	
DALEY	
PART OF LOT #9487 CITY OF MANSFIELD RICHLAND COUNTY, OHIO	
DATE: APRIL 8, 1998	SCALE: 1"=20'
C:\SC12\WORK\742THIRD\982954\JEB	

J-222

Douglas C. Seiler
Professional Land Surveyor
 52½ North Main • Mansfield, Ohio 44902
(419) 525-3644

SURVEY DESCRIPTION

PART OF LOT #9487
 CITY OF MANSFIELD, OHIO

Situated in the City of Mansfield, County of Richland, State of Ohio and being a part of Lot #9487 of the consecutively numbered lots in said city, more particularly described as follows:

Beginning for the same at an iron pin found and accepted as marking the southwest corner of said Lot #9487; Thence, North 00 degrees 29 minutes 46 seconds East with the west line of said lot, a distance of 50.00 feet to an iron pin set marking the northwest corner thereof;

Thence, South 88 degrees 55 minutes 15 seconds East with the north line of said lot, a distance of 59.75 feet to an iron pin set;

Thence, South 00 degrees 29 minutes 46 seconds West a distance of 49.91 feet to an iron pin set on the north line of West Third Street;

Thence, North 89 degrees 00 minutes 18 seconds West with said north line, a distance of 59.75 feet to the place of beginning, containing 2985 square feet, according to survey by Douglas C. Seiler, Professional Surveyor #6869 on April 7, 1998.


The intent of this instrument is to describe in greater detail the premises transferred by ORV 315, page 951.

Permanent Parcel Number: 027-03-004-10-000.

Iron pins set are 5/8" rods with caps stamped "SEILER 6869".

Bearings are based on an assumed meridian and are intended to be used for angular determination only.

NEW SURVEY
 OF EXISTING PARCEL
 TAX MAP APPROVED
 DATE 4-9-98



Douglas C. Seiler
 Douglas C. Seiler
 Professional Surveyor #6869

J-222