

Surveyor's Description
For Robert M. and Pamela A. Thomas

-3-

October 23, 1997

Parcel 3

Situated in the Township of Jefferson, County of Richland, State of Ohio and being part of the Southwest Quarter of Section 17, Township 19, Range 18 and being more particularly described follows:

Commencing at a railroad spike set in the southeast corner of said Southwest Quarter, said railroad spike also being in the centerline of Honeycreek Road (C.H. 402) (60');

Thence N 89° 35' 14" W, 646.58 feet along the south line of said Southwest Quarter also being said centerline of Honeycreek Road to a railroad spike set, said railroad spike being the true place of beginning;

Thence continuing N 89° 35' 14" W, 300.00 feet along said south line of said Southwest Quarter and said centerline of Honeycreek Road to a railroad spike set;

Thence N 00° 14' 22" W, 700.00 feet to an iron pin set and passing through an iron pin set at 30.00 feet;

Thence S 89° 35' 14" E, 300.00 feet to an iron pin set;

Thence S 00° 14' 22" E, 700.00 feet to the true place of beginning, passing through an iron pin set at 670.00 feet and containing 4.821 acres, more or less, but subject to all legal highways and easements of record.

All iron pins set are 5/8" diameter rod with plastic cap stamped "STEVENS 7052".

According to a survey made in October 1997 and February 1998 by Roger L. Stevens, Ohio Registered Surveyor No. 7052.

Bearings are to an assumed meridian and are used to express angles only.

NEW SPLIT
TAX MAP APPROVED
EAK 2-20-98
INITIAL DATE

J-119

Parcel 4

Situated in the Township of Jefferson, County of Richland, State of Ohio and being part of the Southwest Quarter of Section 17, Township 19, Range 18 and being more particularly described follows:

Commencing at a railroad spike set in the southeast corner of said Southwest Quarter, said railroad spike also being in the centerline of Honeycreek Road (C.H. 402) (60');

Thence N 89° 35' 14" W, 946.58 feet along the south line of said Southwest Quarter also being said centerline of Honeycreek Road to a railroad spike set, said railroad spike being the true place of beginning;

Thence continuing N 89° 35' 14" W, 300.00 feet along said south line of said Southwest Quarter and said centerline of Honeycreek Road to a railroad spike set;

Thence N 00° 14' 22" W, 700.00 feet to an iron pin set and passing through an iron pin set at 30.00 feet;

Thence S 89° 35' 14" E, 300.00 feet to an iron pin set;

Thence S 00° 14' 22" E, 700.00 feet to the true place of beginning, passing through an iron pin set at 670.00 feet and containing 4.821 acres, more or less, but subject to all legal highways and easements of record.

All iron pins set are 5/8" diameter rod with plastic cap stamped "STEVENS 7052".

According to a survey made in October 1997 and February 1998 by Roger L. Stevens, Ohio Registered Surveyor No. 7052.

Bearings are to an assumed meridian and are used to express angles only.

NEW SURVEY
OF EXISTING PARCEL
TAX MAP APPROVED

JER
INITIAL

2-20-98

DATE

U-111

LOLA A. GRAHAM
D.V.-712 P.-70
O.R.V.-304 P.-917

GLENN R. &
LANA SUE DELONG
O.R.V.-415
P.-955

GERALD D. & GINA L.
STILLION
O.R.V.-322 P.-526

MARK D. & DIANA R.
CORRELL
O.R.V.-350 P.-653

ELIZABETH A.
CROSE
O.R.V.-491
P.-774

DAVID D. & PAMELA J. TAYLOR
D.V.-889 P.-506

LOIS M. FLOWERS
D.V.-756 P.-656

HONEYCREEK ROAD (C.H. 402) (60')

**SURVEY FOR
ROBERT M. &
PAMELA A.
THOMAS**

PARCEL 4
4.821 AC.

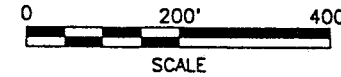
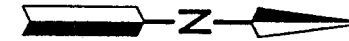
PARCEL 6
30.198 AC.

PARCEL 3
4.821 AC.

ROBERT M. & PAMELA A. THOMAS
O.R.V.-48 P.-701

PARCEL 2
11.049 AC.

PARCEL 1
29.619 AC.




NEW SPLIT
TAX MAP APPROVED
INITIAL EAK
DATE 2-20-98

NEW SURVEY
OF EXISTING PARCEL
TAX MAP APPROVED
INITIAL EAK
DATE 2-20-98

LEGEND

- △ WOOD FENCE POST FOUND
- IRON PIN FOUND
- RAILROAD SPIKE SET
- IRON PIN SET, 5/8" DIA. ROD WITH PLASTIC CAP STAMPED "STEVENS 7052"


PART OF THE SW. 1/4 OF
SEC. 17, T-19, R-18,
JEFFERSON TWP.,
RICHLAND CO., OHIO.



Roger L. Stevens Date 2-19-98
Roger L. Stevens, P.S. #7052 Date 10-21-97 SM-1841

**SHAFFER, JOHNSTON, LICHTENWALTER
& ASSOCIATES, INC.**

CONSULTING ENGINEERS - SURVEYORS
MANSFIELD OHIO WOOSTER



Distances shown hereon are expressed in feet and decimal parts thereof, bearings are to an assumed meridian and are used to express angles only.

CERTIFICATION: I hereby certify that the foregoing survey was prepared from actual field measurements, in accordance with Chapter 4733-37, Ohio Administration Code.

611-5

114