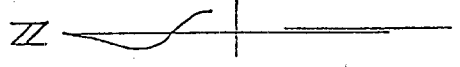



I-443

I-443  
E. Line of lands covered in D.V. 431 P. 78, CH-1  
= Bearing Basis



Messiah's House  
of Prayer  
O.R.V. 508 P. 478



○ = Iron Pin set & capped  
"LITTLE-5524"

ST. 40'  
D&T

530°31'27"W 160.00'

59°36'41"W  
471.05'

190.41'

0.701 AC.

LOT  
Plat. Vol. 3 P. 271

NW cor also being  
Northernmost cor. of Shiloh  
of Lot 271


12' strip reserved for alley  
running entire width of SE side  
N 30°10'11"E 160.00'

Ritchie  
D.V. 818 P. 601

DRAWING OF SURVEY FOR LACY

PART OF OUTLOT # 1  
VILLAGE OF SHILOH  
RICHLAND COUNTY, OHIO

Robert M. Little  
Registered Surveyor # Ohio 5524  
November 12, 1997



I-443

H-443

ROBERT M. LITTLE  
PROFESSIONAL SURVEYOR AND ENGINEER  
67 Redwood Rd., Mansfield, Ohio, 44907  
Phone 419 / 756-5056

SURVEY FOR LACY

PART OF OUTLOT # 1  
VILLAGE OF SHILOH  
RICHLAND COUNTY, OHIO

Being a part of Outlot # 1 of the Village of Shiloh, County of Richland, State of Ohio, and being more particularly described as follows:

Beginning at an iron pin, set and capped, marking the northwest corner (also described as being the most northerly corner) of Lot # 271 of the Village of Shiloh, in the southeasterly line of Petit Street;

Thence South 59° 36' 41" ~~West~~<sup>East</sup> a distance of 191.40 feet to an iron pin, set and capped, after passing at 183 feet the northeast corner of Lot # 271;

Thence North 30° 10' 11" East a distance of 160.00 feet to an iron pin, set and capped, said course being with the westerly line of lands conveyed to Ritchie in Deed Volume 818 Page 601;


Thence North 59° 36' 41" West a distance of 190.41 feet to an iron pin, set and capped, marking the southwest corner of lands conveyed to Messiah's House of Prayer in Official Record Volume 508 Page 478, said course being with the south line of said House of Prayer;

Thence South 30° 31' 37" West a distance of 160.00 feet to the point of beginning, said course being with the east line of Petit Street;

Containing 0.701 acres of land, more or less, but subject to all easements of record.

Bearing basis: The east line of lands conveyed in Deed Volume 431 Page 78, called South 04° 16' 43" West.

Robert M. Little  
Registered Surveyor # Ohio 5524  
November 12, 1997



disk C

NEW SURVEY  
OF EXISTING PARCEL  
TAX MAP APPROVED  
BAK 11-13-97  
RML/ML