


SOUTHEAST QUARTER

SECTION 8 T-22 R-18

FRANKLIN TOWNSHIP

RICHLAND COUNTY, OHIO



BASIS OF BEARINGS:
SURVEY INDEX B
PAGE 423

H-382

W. & G. DAVIDSON
6.19 AC.
ORV 419 PG. 636

C/L C. H. 207 (GANGES FIVE POINTS ROAD)
S 39° 42' 55" E
273.45'

2.39 ACRES

N 50° 13' 44" E
543.65'

471.47'
S 85° 02' 36" W

172.10'
N 68° 08' 21" W


30.50'

660.75' N.T.S.

SOUTH LINE SEC. 8

INGOLD FAMILY LTD. PARTNER

9.60 AC.
ORV 442 PG. 595




LEGEND:

- - 5/8 INCH REBAR W/CAP STAMPED "PS 7016" SET
- - EXISTING SURVEY NAIL
- - EXISTING 5/8 INCH REBAR

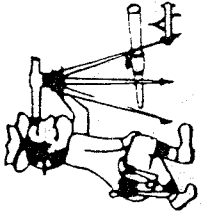
Steven H. Riedel
REGISTERED PROFESSIONAL SURVEYOR
FRANKLIN TOWNSHIP

Steven H. Riedel

STEVEN H. RIEDEL
OHIO SURVEYOR 7016
JULY 10, 1997
RFR8SE



NEW SPOT
TAX MAP APPROVED
INITIAL DATE
10-28-97



Phone (419) 683-1951

Riedel Land Surveying Company

712 N. Henry St.
Crestline, Ohio 44827

H-382

August 06, 1997
Ingold Property (2.39 acres)
rfr8se

Situated in the Township of Franklin, County of Richland, State of Ohio and being part of the Southeast quarter of Section 8, T-22, R-18, and being more fully described as follows:

Commencing at an existing survey nail at the intersection of the South line of Section 8 with the centerline of County Highway 207 (Ganges Five Points Road);

thence running North 39 deg. 42 min. 55 sec. West along the centerline of County Highway 207 for 660.75 feet to the place of beginning;

thence turning and running South 65 deg. 02 min. 06 sec. West (passing a 5/8 inch rebar set at 30.50 feet) for a total distance of 477.47 feet to a 5/8 inch rebar set;

thence turning and running North 68 deg. 08 min. 21 sec. West for 172.10 feet to an existing 5/8 inch rebar;

thence turning and running North 50 deg. 13 min. 44 sec. East (passing an existing 5/8 inch rebar at 517.05 feet) for a total distance of 543.65 feet to the centerline of County Highway 207;

thence turning and running South 39 deg. 42 min. 55 sec. East along said centerline for 273.45 feet to the place of beginning.

All 5/8 inch rebars set have a plastic cap stamped "PS 7016".

The above described parcel has a calculated area of 2.39 acres of land according to a survey made on July 10, 1997 by Steven H. Riedel, Ohio surveyor 7016.

Prior Deed: Official Record Volume 442 page 595
Basis of Bearings: Survey Index B page 423

NEW SPLIT
TAX MAP APPROVED
10-22-97
DATE