

I-201

I-201

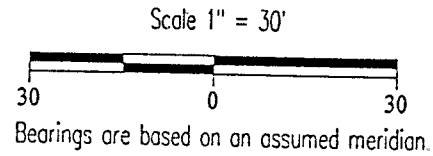
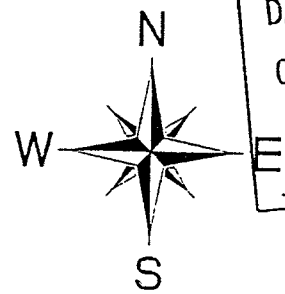
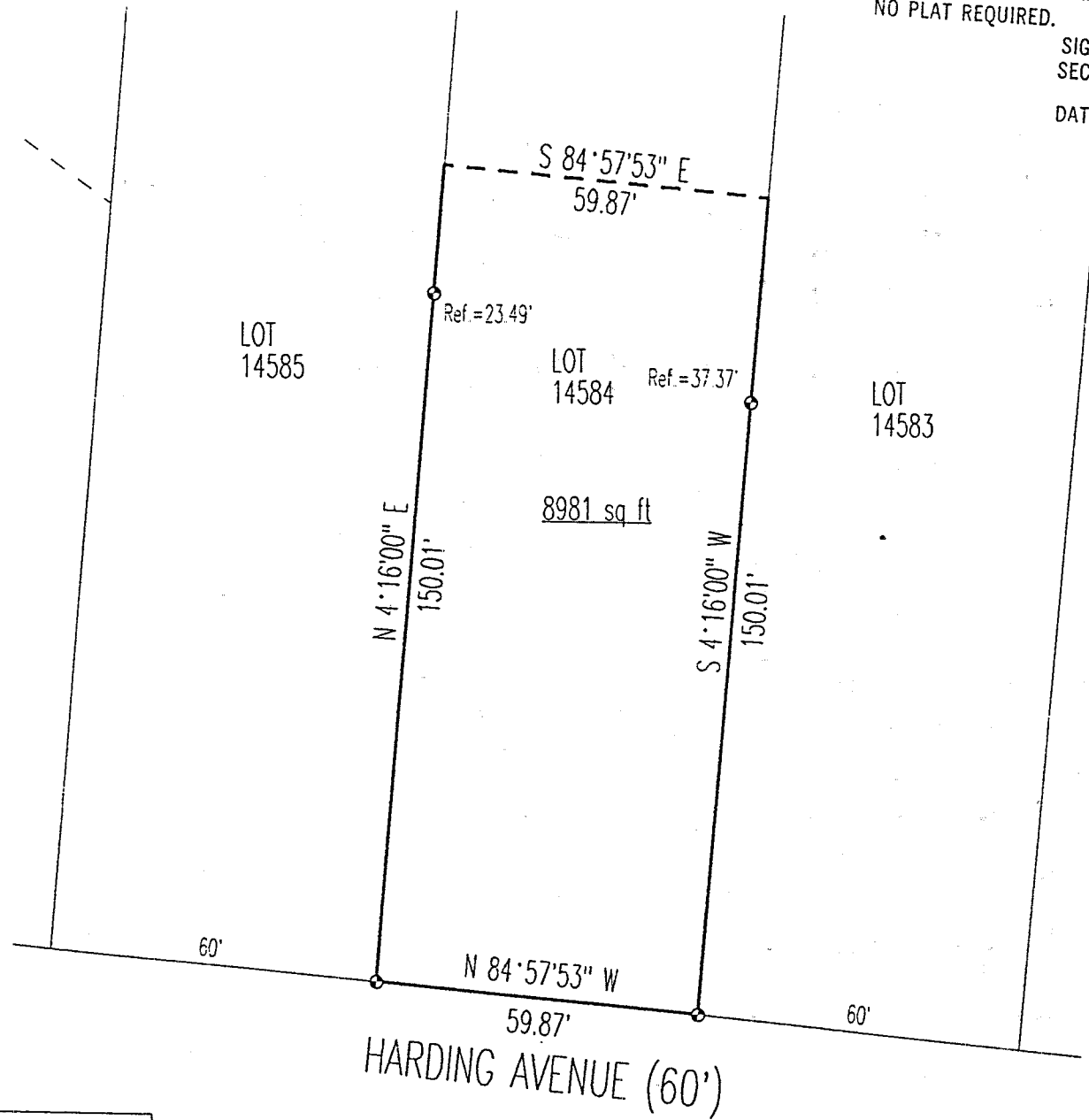
APPROVED BY THE MANSFIELD CITY PLANNING COMMISSION;  
NO PLAT REQUIRED.

SIGNED Warne R. Clancy  
SECRETARY, CITY PLANNING COMMISSION,  
DATE 8-13-97

### SURVEY PLAT

For Tim Hester  
Part of Lot 14584  
City of Mansfield  
Richland County, Ohio


**APPROVED**  
DATE 8/12/97  
CITY PLANNING COMMISSION  
CITY OF MANSFIELD



NEW SPLIT  
TAX MAP APPROVED  
EAK 8-13-97  
INITIAL DATE

### LEGEND

- Iron pin set with cap stamped "CLANCY 7178"
- Iron pin found



Warne R. Clancy  
Warne R. Clancy  
P.S. #7178

DATE: 7/28/97  
ID: W0724972

I-201

H-201

SURVEY DESCRIPTION

PART LOT 14584  
CITY OF MANSFIELD  
RICHLAND COUNTY, OHIO

Situated in the City of Mansfield, County of Richland, State of Ohio, and being a part of Lot 14584 of the consecutively numbered lots of said city as recorded in Plat Book 19, page 160 of the plat records of said county, more particularly described as follows:

Beginning for the same at an iron pin found marking the southwest corner of said Lot 14584, the same being a point on the northerly right-of-way of Harding Avenue (60' R/W);

Thence, North 04 degrees 16 minutes 00 seconds East with the west line of said lot, passing an iron pin set for reference at 126.52 feet, a distance of 150.01 feet to a point;


Thence, South 84 degrees 57 minutes 53 seconds East, a distance of 59.87 feet to a point on the east line of said lot;

Thence, South 04 degrees 16 minutes 00 seconds West with said east line, passing an iron pin set for reference at 37.37 feet, a distance of 150.01 feet to an iron pin set on said Harding Avenue right-of-way;

Thence, North 84 degrees 57 minutes 53 seconds West with said right-of-way, a distance of 59.87 feet to the Place of Beginning, containing 8981 square feet according to survey by Warne R. Clancy, Professional Surveyor #7178, on July 24, 1997.

Iron pins set are 5/8" rebar with caps stamped "CLANCY 7178".

Bearings are based on an assumed meridian.



APPROVED BY THE MANSFIELD CITY PLANNING COMMISSION.  
NO PLAT REQUIRED.

SIGNED: *Warne R. Clancy*  
SECRETARY, CITY PLANNING COMMISSION;

DATE: 8-13-97

NEW SPLIT  
TAX MAP APPROVED  
EAK INITIAL 8-13-97 DATE

*Warne R. Clancy*

Warne R. Clancy  
Professional Surveyor #7178

The grantor, grantee and all subsequent owners or assignees taking title from, under or through the grantor or grantee agrees that any use or improvement made on this land shall be in conformity with existing valid zoning, platting, health, or other rules and regulations."