

ROBERT M. & PAMELA A. THOMAS  
O.R.V.-27 P.-201

THOMAS A. & MAGARETHA ELEANOR WARRICK  
D.V.-809 P.-223

N 00°14'28" W  
675.16'

240.00'

200.00'

90.00'

S 00°14'28" E

26.70'

L & J. PUGH  
O.R.V.-375 P.-945

200.00'

200.00'

240.00'

N. LINE SW 1/4 SEC. 19  
DARLINGTON EAST ROAD (T.H. 27) (60')

660.00'

N 89°38'38" E

DAVID E. & ADRIANA P. SOLIDAY  
D.V.-820 P.-574

S 89°38'38" W  
660.00'

10.230 AC.

LAWRENCE W. GARBER  
D.V.-868 P.-153

675.16'  
S 00°14'28" E

330.00'

-30.00'

S 89°38'38" W  
806.87'

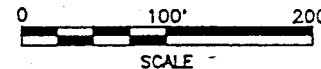
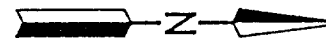
LEGEND

- IRON PIN FOUND
- RAILROAD SPIKE FOUND
- ⊗ STONE FOUND
- RAILROAD SPIKE SET
- IRON PIN SET, 5/8" DIA. ROD WITH PLASTIC CAP STAMPED "STEVENS 7052"

NE CORNER  
SW. 1/4 SEC. 19

E. LINE SW 1/4 SEC. 19

SURVEY FOR  
DAVID E. SOLIDAY



PART OF THE SW. 1/4 OF  
SEC. 19, T-19, R-18,  
JEFFERSON TWP.,  
RICHLAND CO., OHIO.



NEW SPLIT  
TAX MAP APPROVED  
DATE 5-22-97

Roger L. Stevens  
SM-1743  
Date 5-20-97  
P.S. #7052

**SHAFER, JOHNSTON, LICHTENWALTER & ASSOCIATES, INC.**

CONSULTING ENGINEERS - SURVEYORS  
OHIO  
MANSFIELD  
WOOSTER

Distances shown hereon are expressed in feet and decimal parts thereof, bearings are to an assumed meridian and are used to express

CERTIFICATION: I hereby certify that the foregoing survey was prepared from actual field measurements, in accordance with Chapter 4733-37, Ohio Administration Code.

14-T

14-T

SURVEYOR'S DESCRIPTION  
FOR  
DAVID E. SOLIDAY

10.230 Acres

Situated in the Township of Jefferson, County of Richland, State of Ohio and being part of the Southwest Quarter of Section 19, Township 19, Range 18 and being more particularly described follows:

Commencing at an railroad spike found in the northeast corner of said Southwest Quarter, said railroad spike also being in the centerline of Darlington East Road (C.H. 27)(60');

Thence S 89° 38' 38" W, 806.87 feet along the north line of said Southwest Quarter also being said centerline of Darlington East Road to an railroad spike set, said railroad spike being in the northeast corner of a parcel of land conveyed to David E. and Adriana P. Soliday by volume 820, page 574 of Richland County deed records;

Thence S 00° 14' 28" E, 330.00 feet along the east line of said land of David E. and Adriana P. Soliday to an iron pin set in the southeast corner of said land, said iron pin being the true place of beginning, also passing through an iron pin set at 30.00 feet;

Thence continuing S 00° 14' 28" E, 675.16 feet to an iron pin set;

Thence S 89° 38' 38" W, 660.00 feet to an iron pin set in the east line of a parcel of land conveyed to Robert M. and Pamela A. Thomas by volume 27, page 201 of Richland County official records;

Thence N 00° 14' 28" W, 675.16 feet along said east line of said land of Robert M. and Pamela A. Thomas and along the east line of a parcel of land conveyed to Thomas A. and Magaretha Eleanor Warrick by deed volume 809, page 223 to an iron pin set in the southwest corner of said land of David E. and Adriana P. Soliday;


Thence N 89° 38' 38" E, 660.00 feet along the south line of said land of David E. and Adriana P. Soliday to the true place of beginning and containing 10.230 acres, more or less, but subject to all legal highways and easements of record.

Grantees, their heirs and assigns do hereby covenant and agree that the parcel of land described in this instrument will not be conveyed by said grantees, heirs and assigns, unless said parcel fronts on a public highway or dedicated street, or is sold together with land fronting on a public highway or dedicated street.

All iron pins set are 5/8" diameter rod with plastic cap stamped "STEVENS 7052".

According to a survey made in May 1997 by Roger L. Stevens, Ohio Registered Surveyor No. 7052.

Bearings are to an assumed meridian and are used to express angles only.



*Roger L. Stevens*  
 Roger L. Stevens  
 Registered Surveyor No. 7052  
 SM-1743G

NEW SPLIT  
 TAX MAP APPROVED  
 INITIAL RS DATE 5-23-97