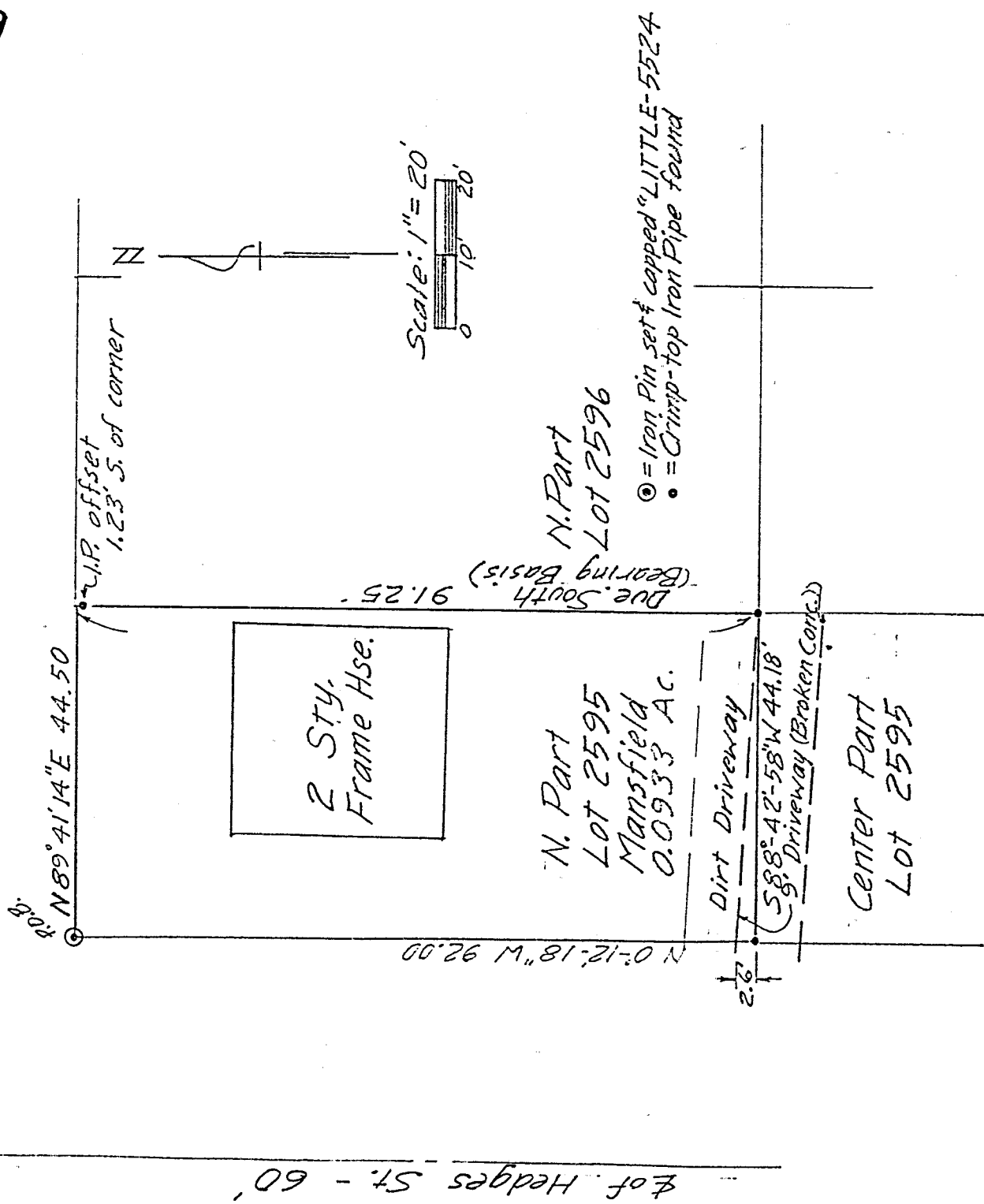


W of E. First St - 60'

I-9

H-9



SURVEY OF N. 92' of Lot 2595

For Richard Elliott


CITY OF MANSFIELD

*Robert M. Little*

Robert M. Little

Reg. Prof. Surveyor # Ohio 5524

April 1, 1997



ROBERT M. LITTLE  
PROFESSIONAL SURVEYOR AND ENGINEER  
67 Redwood Rd., Mansfield, Ohio, 44907  
Phone 419 / 734-5034

DESCRIPTION OF SURVEY FOR DICK ELLIOTT

NORTH PART OF LOT 2595  
CITY OF MANSFIELD  
RICHLAND COUNTY, OHIO

Being a part of Lot 2595 of the City of Mansfield, County of Richland, State of Ohio and being more particularly described as follows:

Beginning at an iron pin, set and capped, marking the northwest corner of Lot 2595, at the intersection of the south line of East First St. and the east line of Hedges St.;

Thence North 89° 41' 14" East a distance of 44.50 feet to the northeast corner of said Lot 2595, said course being with the south line of East First St.;


Thence Due South a distance of 91.25 feet to an iron pin, found, in the east line of Lot 2595, after passing an iron pin, found, at 1.23 feet;

Thence South 88° 42' 58" West a distance of 44.18 feet to an iron pin, set and capped, in the west line of Lot 2595 and the East line of Hedges Street;

Thence North 00° 12' 18" West a distance of 92.00 feet to the point of beginning;

Containing 0.0933 acres of land, more or less, but subject to all easements of record.

Robert M. Little  
Registered Surveyor # Ohio 5524  
April 1, 1997



**NEW SURVEY  
OF EXISTING PARCEL  
TAX MAP APPROVED**  
INITIAL RL DATE 4-1-97