

BOSTON AVE 60'
 North (Bearing Basis)
 35' 40' 30' 10' 35' 5' 35' 70'

⊙ = Iron Pin, set & capped, "LITTLE-5524"
 • = Iron Pin, found

Lot 15550

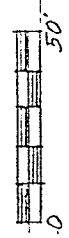
N 88° 14' 10" E 151.5'
 0.139 Ac. in 15549; 0.052 Ac. in 15548
 Lot 15549
 PARCEL #1
 0.191 AC.

N 88° 14' 10" E 151.5'
 Lot 15548
 PARCEL #2
 0.191 AC.
 0.087 Ac. in 15549; 0.104 Ac. in 15547

N 88° 14' 10" E 151.5'
 PARCEL #3
 0.035 Ac. in 15547;
 Lot 15546
 0.139 Ac. in 15546; 0.017 Ac. in 15545

N 88° 14' 10" E 151.5'
 Lot 15545
 PARCEL #4
 0.122 Ac. in 15545; 0.121 Ac. in 15544
 Lot 15544
 151.5' S 88° 14' 10" W

55' 55' 110' 165'



Silver Lane 60'


⊙ = Iron Pin, set & capped "LITTLE-5524"
 • = Iron Pin, found

DESCRIPTION OF SURVEY FOR HABITAT FOR HUMANITY

LOTS 15544 THROUGH 15549
 CITY OF MANSFIELD
 RICHLAND COUNTY, OHIO

Robert M. Little

Robert M. Little
 Registered Surveyor # Ohio 5524
 March 1, 1997



4-414

ROBERT M. LITTLE
PROFESSIONAL SURVEYOR AND ENGINEER
67 Redwood Rd., Mansfield, Ohio, 44907
Phone 419 / 756-5056

DESCRIPTION OF SURVEY FOR HABITAT FOR HUMANITY

PARCEL ONE
LOT 15549 AND NORTH
15 FEET OF LOT 15548
CITY OF MANSFIELD
RICHLAND COUNTY, OHIO

Being Lot 15549 and the north 15 feet of Lot 15548 of the City of Mansfield, County of Richland, State of Ohio and being more particularly described as follows:

Beginning at an iron pin, found, marking the northeast corner of Lot 15549;

Thence Due South a distance of 55.00 feet to an iron pin, set and capped, located 15.00 feet south of the northeast corner of Lot 15548, said course being with the east line of said lots;

Thence South 88° 14' 10" West a distance of 151.50 feet to an iron pin, set and capped, in the west line of Lot 15548;

Thence Due North a distance of 55.00 feet to an iron pin, found, marking the northwest corner of Lot 15549, after passing the northwest corner of Lot 15548 at 15.00 feet; said course being with the east line of Boston Ave. (60 foot R.O.W.);


Thence North 88° 14' 10" East a distance of 151.50 feet to the point of beginning;

Containing 0.191 acres of land, more or less, of which 0.139 acres comprise Lot 15549 and 0.052 acres are in Lot 15548 but subject to all easements of record.

Bearing basis: The east line of Boston Ave., called Due North-South.

Robert M. Little

Robert M. Little
Registered Surveyor # Ohio 5524
March 1, 1997



disk C

NEW SURVEY
OF EXISTING PARCEL
TAX MAP APPROVED
DAN 3-12-97
INITIAL DATE

NEW SPLIT
TAX MAP APPROVED
DAN 3-12-97
INITIAL

ROBERT M. LITTLE
PROFESSIONAL SURVEYOR AND ENGINEER

47 Redwood Rd., Mansfield, Ohio 44707
Phone 419 / 756-5054

DESCRIPTION OF SURVEY FOR HABITAT FOR HUMANITY

PARCEL TWO
S. 25 FT. OF LOT 15548
& N. 30 FT. OF LOT 15547
CITY OF MANSFIELD
RICHLAND COUNTY, OHIO

Being the south 25 feet of Lot 15548 and the north 30 feet of Lot 15547 of the City of Mansfield, County of Richland, State of Ohio and being more particularly described as follows:

Beginning at an iron pin, set and capped, in the east line of Lot 15548, located 55.00 feet south of an iron pin, found, marking the northeast corner of Lot 15549, and 15.00 feet south of the northeast corner of Lot 15548;

Thence Due South a distance of 55.00 feet to an iron pin, set and capped, located 30.00 feet south of the northeast corner of Lot 15547, said course being with the east line of said lots;

Thence South $88^{\circ} 14' 10''$ West a distance of 151.50 feet to an iron pin, set and capped, in the west line of Lot 15547;

Thence Due North a distance of 55.00 feet to an iron pin, set and capped, in the west line of Lot 15548, 25.00 feet north of the southwest corner of Lot 15548, said course being with the east line of Boston Ave. (60 foot R.O.W.);


Thence North $86^{\circ} 14' 10''$ East a distance of 151.50 feet to the point of beginning;

Containing 0.191 acres of land, more or less, of which 0.087 acres are in Lot 15548 and 0.104 acres are in Lot 15547 but subject to all easements of record.

Bearing basis: The east line of Boston Ave., called Due North-South.



Robert M. Little
Registered Surveyor # Ohio 5524
March 1, 1997



disk C

NEW SURVEY
OF EXISTING PARCEL
TAX MAP APPROVED
EAS INITIAL DATE
EAS 3-12-97

NEW SPLIT
TAX MAP APPROVED
EAS INITIAL DATE
EAS 3-12-97

7-1-1

ROBERT M. LITTLE
PROFESSIONAL SURVEYOR AND ENGINEER
67 Redwood Rd., Mansfield, Ohio, 44707
Phone 419 / 756-5056

DESCRIPTION OF SURVEY FOR HABITAT FOR HUMANITY

PARCEL THREE
S. 10 FT. OF LOT 15547
ALL OF LOT 15546
& N. 5 FT. OF LOT 15545
CITY OF MANSFIELD
RICHLAND COUNTY, OHIO

Being the south 10 feet of Lot 15547, all of Lot 15546, and the north 5 feet of Lot 15545 of the City of Mansfield, County of Richland, State of Ohio and being more particularly described as follows:

Beginning at an iron pin, set and capped, in the east line of Lot 15547, located 110.00 feet south of an iron pin, found, marking the northeast corner of Lot 15549, and 10.00 feet north of the northeast corner of Lot 15546;

Thence Due South a distance of 55.00 feet to an iron pin, set and capped, in the east line of Lot 15545, located 5.0 feet south of the southeast corner of Lot 15546, after passing at 10.00 feet the northeast corner of Lot 15546, said course being with the east line of said lots;

Thence South 88° 14' 10" West a distance of 151.50 feet to an iron pin, set and capped, in the west line of Lot 15545, located 5.00 feet south of the northwest corner of Lot 15545;

Thence Due North a distance of 55.00 feet to an iron pin, set and capped, in the west line of Lot 15547, located 10.00 feet north of an iron pin, found, marking the southwest corner of Lot 15547, said course being with the east line of Boston Ave. (60 foot R.O.W.);

Thence North 88° 14' 10" East a distance of 151.50 feet to the point of beginning;

Containing 0.191 acres of land, more or less, of which 0.035 acres are in Lot 15547, 0.139 acres comprise Lot 15546, and 0.017 acres are in Lot 15545 but subject to all easements of record.


Bearing basis: The east line of Boston Ave., called Due North-South.

Robert M. Little
Robert M. Little
Registered Surveyor # Ohio 5524
March 1, 1997

NEW SPLIT
TAX MAP APPROVED
EAS INITIAL 3-12-97

NEW SURVEY
OF EXISTING PARCEL
TAX MAP APPROVED
EAS INITIAL 3-12-97 DATE

disk



ROBERT M. LITTLE
PROFESSIONAL SURVEYOR AND ENGINEER

47 Redwood Rd., Mansfield, Ohio, 44707
Phone 419 / 754-5054

DESCRIPTION OF SURVEY FOR HABITAT FOR HUMANITY

PARCEL FOUR

S. 10 FT. OF LOT 15547
ALL OF LOT 15546
& N. 5 FT. OF LOT 15545
CITY OF MANSFIELD
RICHLAND COUNTY, OHIO

Being the south 35 feet of Lot 15545 and all of Lot 15544 of the City of Mansfield, County of Richland, State of Ohio and being more particularly described as follows:

Beginning at an iron pin, set and capped, in the east line of Lot 15545 located 165.00 feet south of an iron pin, found, marking the northeast corner of Lot 15549, and 5.00 feet south of the northeast corner of Lot 15545;

Thence Due South a distance of 70.00 feet to an iron pin, set and capped, marking the southeast corner of Lot 15544, after passing at 35.00 feet an iron pin, found, marking the northeast corner of Lot 15544, said course being with the east line of said lots;


Thence South $88^{\circ} 14' 10''$ West a distance of 151.50 feet to an iron pin, set and capped, marking the southwest corner of Lot 15544, said course being with the north line of Silver Lane (60 foot R.O.W.)


Thence Due North a distance of 70.00 feet to an iron pin, set and capped, in the west line of Lot 15545, 35.00 feet north of the southwest corner of Lot 15545, said course being with the east line of Boston Ave. (60 foot R.O.W.);

Thence North $88^{\circ} 14' 10''$ East a distance of 151.50 feet to the point of beginning;

Containing 0.243 acres of land, more or less, of which 0.122 acres are in Lot 15545 and 0.121 acres are in Lot 15544 but subject to all easements of record.

Bearing basis: The east line of Boston Ave., called Due North-South.


Robert M. Little
Registered Surveyor # Ohio 5524
March 1, 1997



disk C

NEW SURVEY
OF EXISTING PARCEL
TAX MAP APPROVED
RAN 3-12-97
INITIAL DATE