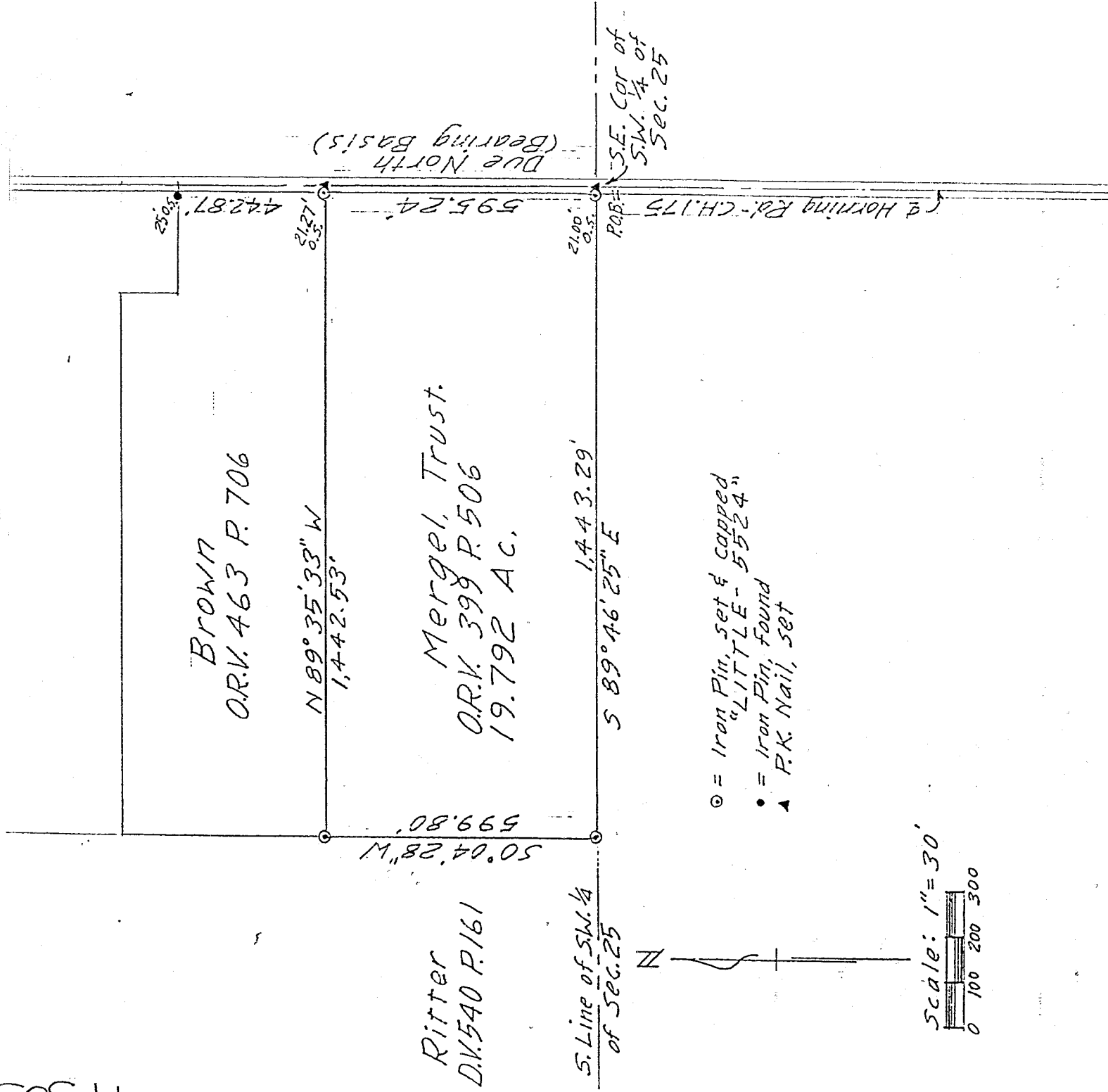


H-303



BROWN
O.R.K. 463 P. 706


N 89° 35' 33" W
1,442.53'

Ritter
D.K. 540 P. 161

Mergel, Trust.
O.R.K. 399 P. 506
19.792 Ac.

S. Line of SW 1/4
of Sec. 25

1,443.29'
S 89° 46' 25" E




Scale: 1" = 30'




- ⊙ = Iron Pin, set & capped
"LITTLE - 5524"
- = Iron Pin, found
- ▲ P.K. Nail, set

DRAWING OF SURVEY FOR CASPAR MERGEL

PART OF SW 1/4 SEC 25
TOWNSHIP 20 RANGE 20
SANDUSKY TOWNSHIP
RICHLAND COUNTY, OHIO



jt



Robert M. Little

Robert M. Little
Registered Surveyor # Ohio 5524
January 8, 1997

H-303

H-303
303-H

ROBERT M. LITTLE
PROFESSIONAL SURVEYOR AND ENGINEER

67 Redwood Rd., Mansfield, Ohio, 44907
Phone 419 / 756-5036

DESCRIPTION OF SURVEY FOR CASPAR MERGEL

PART OF SW 1/4 SEC 25
TOWNSHIP 20 RANGE 20
SANDUSKY TOWNSHIP
RICHLAND COUNTY, OHIO

Situated in the Township of Sandusky, County of Richland, State of Ohio and being a part of the Southwest Quarter of Section 25, Township 20, Range 20, and being more particularly described as follows:

Beginning at a P.K. nail, set, marking the southeast corner of said southwest quarter, in the centerline of Horning Road, C.H. 175;

Thence Due North a distance of 595.24 feet to a P.K. nail, set, marking the southeast corner of lands conveyed to Brown in Official Record Volume 463 Page 706, said course being with the centerline of said road and the east line of said quarter;

Thence North 89° 35' 33" West a distance of 1,442.53 feet to an iron pin, set and capped, after passing an iron pin, set and capped, at 21.27 feet, said course being with said Brown's south line;


Thence South 00° 04' 28" West a distance of 599.80 feet to an iron pin, set and capped, said course being with the east line of lands conveyed to Ritter in Deed Volume 540 Page 161;

Thence South 89° 46' 25" East a distance of 1,443.29 feet to the point of beginning, after passing an iron pin, set and capped, 21.00 feet westerly of said point of beginning, at said bearing, said course being with the south line of said quarter;

Containing 19.792 acres of land, more or less, but subject to an easement for Horning Road and all other easements of record.

Bearing basis: The east line of said southwest quarter, called Due North-South.

Robert M. Little
Registered Surveyor # Ohio 5524
January 8, 1997



NEW SURVEY
EXISTING PARCEL
APPROVED
DATE 1-10-97
jt