

H-120

NO. 120



CHEW ROAD (TOWNSHIP HIGHWAY 314)

N 90°00'00" E  
150.00'

Iron Pin Found

The NW Corner of the NW Qtr. Sec. 6

The Place of Beginning

The North Line of the NW Quarter of Sec. 6

SURVEYED for TRANSFER 1.00 ACRE

N 00°19'50" E 257.40'

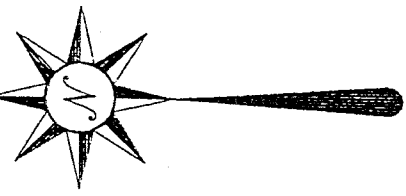
Ref = 30.00'

S 00°19'50" W 257.40'

Ref = 30.00'

N 90°00'00" W 150.00'

The West Line of the NW Qtr. of Section 6




R. Scott  
41.46 Acres  
Deed Ref: Vol. 886, Pg. 552.

LEGEND

- IRON PIN FOUND
- ⊠ 5/8" IRON PIN WITH CAP STAMPED "SEILER 6869", SET
- ▲ PK SPIKE SET

Bearings are based on an assumed meridian and are intended to be used for angular determination only.

NOTE: This plat represents a re-survey of an existing parcel; Deed Reference: DRV 449, Page 890. Permanent Parcel #0181414007001.



*Douglas C. Seiler* 9/26/96

SURVEY BY: DOUGLAS C. SEILER  
 PROFESSIONAL SURVEYOR #6869  
 521 1/2 NORTH MAIN ST.  
 MANSFIELD, OHIO 44902  
 (419) 525-3644

H-120

NEW SURVEY OF EXISTING PARCEL TAX MAP APPROVED  
*Douglas C. Seiler* 9-26-96  
 SEAL DATE

SURVEY PLAT FOR  
LEWIS STIGALL

PART NW QUARTER SECTION 6  
MONROE, TOWNSHIP  
RICHLAND COUNTY, OHIO

DATE: SEPT. 19, 1996 SCALE: 1"=60'

DRWG NO: C962758 DRWN. BY: DCS

H-120

Douglas C. Seiler  
Professional Land Surveyor

52½ North Main • Mansfield, Ohio 44902  
(419) 525-3644

SURVEY DESCRIPTION

PART NW QUARTER SECTION 6  
MONROE TOWNSHIP  
RICHLAND COUNTY, OHIO

Situated in the Township of Monroe, County of Richland, State of Ohio and being a part of the Northwest Quarter of Section 6, Township 22 North, Range 17 West, more particularly described as follows:

Beginning for the same at an iron pin found and accepted as marking the northwest corner of said quarter; Thence, North 90 degrees 00 minutes 00 seconds East with the north line of said quarter, the same being the centerline of Chew Road (Township Highway 314), a distance of 150.00 feet to a PK spike set;

Thence, South 00 degrees 19 minutes 50 seconds West, passing through an iron pin set for reference at 30.00 feet, a total distance of 257.40 feet to an iron pin set;

Thence, North 90 degrees 00 minutes 00 seconds West a distance of 150.00 feet to an iron pin set on the west line of said quarter;


Thence, North 00 degrees 19 minutes 50 seconds East with said west line, passing through an iron pin set for reference at 227.40 feet, a total distance of 257.40 feet to the place of beginning, containing 1.00 acre, according to survey by Douglas C. Seiler, Professional Surveyor #6869 on September 19, 1996, but subject to the right of way of Chew Road.

The intent of this instrument is to describe in greater detail the premises transferred by ORV 449, Page 890.

Iron pins set are 5/8" rods with caps stamped "SELLER 6869".

Bearings are based on an assumed meridian and are intended to be used for angular determination only.

Permanent Parcel #0181414007001.



*Douglas C. Seiler*  
Douglas C. Seiler  
Professional Surveyor #6869

