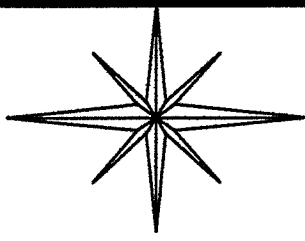


**NORTHWEST QUARTER  
SECTION 29 T-21 R--19  
SPRINGFIELD TOWNSHIP  
RICHLAND COUNTY, OHIO**

BASIS OF BEARINGS:  
SURVEY INDEX: "X" PG. 172



NEW SURVEY  
OF EXISTING PARCEL  
RICHLAND COUNTY  
TAX MAP OFFICE

R. J. & G. L. CRAWFORD ORV 1165 PG. 155

FAK 10-29-14  
INITIAL DATE  
GG-297

N 89°50'15" E  
150.03'

K. D. & B. K. WHIRL

0.70 AC.

ORV 2226 PG. 467

J. R. JR. & BARBRA  
COLLINS

1.136 AC.

ORV 1161 PG. 676

**1.136 ACRES**

JOSHUA J. & ELIZABETH  
LAMBERT

ORV 2059 PG. 662

S 1°29'14" E  
330.26'

J. E. & D. M. ADKINS

1.80 AC.

ORV 2222 PG. 860

FLOWERS ROAD  
C/L T. H. 158


S 89°57'56" W  
150.00'

S. LINE N. W. 1/4 SEC. 29


C/L S. R. 314

LEGEND:

- - 5/8 INCH REBAR W/CAP STAMPED  
"PS 7016" SET
- - EXISTING IRON PIN
- ▲ - EXISTING RAILROAD SPIKE

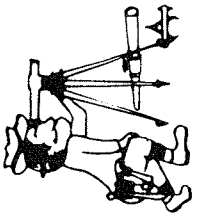


Graphic Scale



1" = 60'

STEVEN H. RIEDEL  
OHIO SURVEYOR 7016  
OCTOBER 21, 2014  
RSP29NWA



# Riedel Land Surveying Company

712 N. Henry St.  
Crestline, Ohio 44827

Phone (419) 683-1951

October 21, 2014

Lambert Property (1.136 acres)  
Rsp29nwa

Situated in the Township of Springfield, County of Richland, State of Ohio and being part of the Northwest quarter of Section 29, Township 21, Range 19 and being more fully described as follows:

Commencing at an existing railroad spike at the intersection of the centerline of State Highway 314 with the centerline of Township Highway 158 (Flowers Road, also being the South line of the Northwest quarter of Section 29);

Thence running South 89 deg. 57 min. 56 sec. West along the centerline of Township Highway 158 for 347.23 feet to the place of beginning (an existing iron pin being North 01 deg. 29 min. 14 sec. West and 30.00 feet from this point);

Thence continuing South 89 deg. 57 min. 56 sec. West along said centerline for 150.00 feet;

Thence turning and running North 01 deg. 29 min. 38 sec. West (passing a 5/8 inch rebar set at 30.00 feet) for a total distance of 329.92 feet to an existing iron pin;

Thence turning and running North 89 deg. 50 min. 15 sec. East for 150.03 feet to an existing iron pin;

Thence turning and running South 01 deg. 29 min. 14 sec. East (passing an existing iron pin at 300.26 feet) for a total distance of 330.26 feet to the place of beginning.

The above described parcel has a calculated area of 1.136 acres of land according to a survey made on October 21, 2014 by Steven H. Riedel, Ohio surveyor 7016.

All 5/8 inch rebars set have a plastic cap stamped "PS 7016".

Prior Deed: ORV 2059 page 662

Basis of bearings: Survey Index "X" page 172

NEW SURVEY  
OF EXISTING PARCEL  
RICHLAND COUNTY  
TAX MAP OFFICE

EAJ 10-29-14  
INITIAL DATE  
GG-297