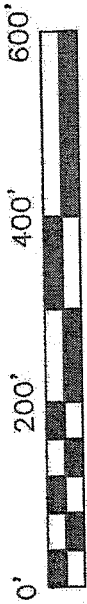



NOV 20 2014



SCALE: 1" = 200'

**LEGEND**

- IRON PIN FOUND
- ⊗ 3" SURVEY MARKER SET
- ⊘ 2" MAG NAIL SPIKE SET
- ▲ RAILROAD SPIKE FOUND
- ⊗ 5/8" IRON PIN SET WITH CAP STAMPED "CRAIG 8195."



BEARINGS ARE BASED ON SURVEY F-4-169 ON FILE AT THE RICHLAND COUNTY TAX MAP OFFICE AND ARE INTENDED TO BE USED FOR ANGULAR DETERMINATION ONLY.

THE WEST LINE OF THE SE QTR. SECTION 20

N 69°04'02" W 0.57'

S 89°43'59" E 479.88'

HUMMEL AND HUMMEL (O.R.V. 1911, PAGE 468)

N 00°50'47" E 624.45'

S 00°50'47" W 624.45'

**SURVEY FOR TRANSFER 6.88 ACRES**

THE SW CORNER OF THE SE QTR. SECTION 20

THE SOUTH LINE OF THE SE QTR. SECTION 20

THE SE CORNER OF THE SE QTR. SECTION 20

P.O.B.

N 89°43'59" W 479.88'

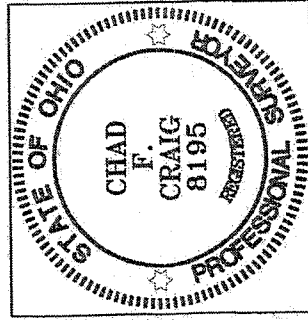
2216.36'

MYERS ROAD (C.H. 201)

N 00°37'49" E 2433.47'

*Steve Tischer*  
10-16-14

*Zoning Inspector*



NEW SPLIT  
RICHLAND COUNTY  
TAX MAP OFFICE

FILED 10-16-14  
INITIAL DATE  
GG-278

*Chad F. Craig*

SURVEY BY: CHAD F. CRAIG PS #195  
for SEILER & CRAIG SURVEYING INC.  
270 PARK AVENUE WEST  
MANSFIELD, OHIO 44902  
(419) 525-3644  
Email: seilerandcraig@seilerandcraig.com

THE EAST LINE OF THE NE QTR. SECTION 29

STIVING ROAD (T.H. 168)

SURVEY PLAT FOR  
HUMMEL

PART SE QTR. SECTION 20, T-22, R-19  
SHARON TOWNSHIP  
RICHLAND COUNTY, OHIO

Date: SEPTEMBER 29, 2014 Scale: 1" = 200'  
MYERS\_HUMMEL

**SEILER & CRAIG SURVEYING, INC.**

Chad F. Craig, P.S.  
270 Park Avenue West  
Mansfield, Ohio 44902  
419-525-3644

Email: [seilerandcraig@seilerandcraig.com](mailto:seilerandcraig@seilerandcraig.com)

**SURVEY DESCRIPTION**

PART OF THE SOUTHEAST QUARTER OF SECTION 20  
SHARON TOWNSHIP  
RICHLAND COUNTY, OHIO

Situated in the Township of Sharon, County of Richland, State of Ohio and being a part of the Southeast Quarter of Section 20, of Township 22 North, Range 19 West, and being more particularly described as follows:

Beginning for the same at a railroad spike found and accepted as marking the southwest corner of said quarter section, the same being a point in the centerline of Myers Road (C.H. 201); Thence, North 00 degrees 50 minutes 47 seconds East with the west line of said quarter section, passing through an iron pin found for reference at 22.00 feet and an iron pin found at 517.15 feet, a total distance of 624.45 to a point referenced by an iron pin set on a bearing of North 69 degrees 04 minutes 02 seconds West and at a distance of 0.57 feet;

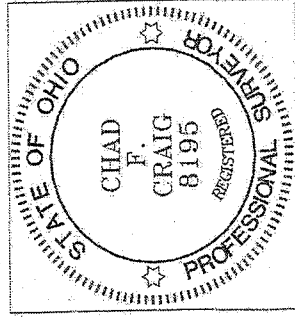
Thence, South 89 degrees 43 minutes 59 seconds East a distance of 479.88 feet to an iron pin set;

Thence, South 00 degrees 50 minutes 47 seconds West, passing through an iron pin set for reference at 604.45 feet, a total distance of 624.45 feet to a point on the south line of said quarter, the same being a point in the centerline of Myers Road;

Thence, North 89 degrees 43 minutes 59 seconds West with said south line and said centerline, a distance of 479.88 feet to the place of beginning, containing 6.88 acres according to survey by Chad F. Craig P.S. #8195 for Seiler & Craig Surveying, Inc. on September 29, 2013, but subject to all easements and highways of record.

Iron pins set are 5/8" rods with caps stamped "CRAIG 8195".

Bearings are based on Survey F-4-169 on file at the Richland County Tax Map Office and are intended to be used for angular determination only.



A handwritten signature in black ink that reads "Chad F. Craig".

Chad F. Craig P.S.#8195  
for Seiler & Craig Surveying, Inc.

NEW SPLIT  
RICHLAND COUNTY  
TAX MAP OFFICE

FAK INITIAL  
10-16-14 DATE  
GG-278