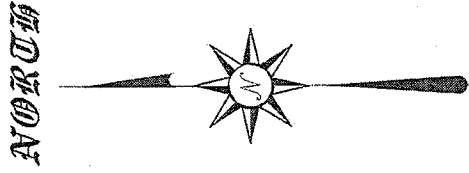


BEARINGS ARE BASED ON AN ASSUMED MERIDIAN AND ARE INTENDED TO BE USED FOR ANGULAR DETERMINATION ONLY.



THE WEST LINE OF THE NW QTR. SECTION 29

N 00°39'54" W 199.85'
391.86'

G. AND V. CRAWFORD
(D.V. 526, PAGE 472)

S 88°15'53" E 230.32'

REF.=30.44"

(0.53 AC)

SURVEY FOR TRANSFER OF 1.06 ACRES

(0.53 AC)

A. AND M. DeSHONG
(O.R.V. 1903, PAGE 460)

N 88°10'08" W 229.95'

P.O.B. REF.=30.37"

J.C. MOORE
(D.V. 739, PAGE 77)

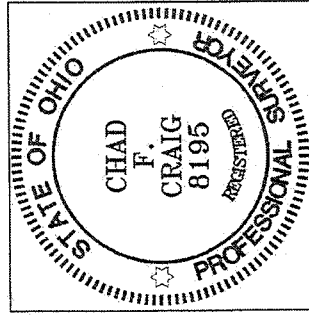
THE SW CORNER OF THE NW QTR. SECTION 29

THE SOUTH LINE OF THE NW QTR. SECTION 29

S 05°49'29" E 1.09'

MIDDLE BELLVILLE ROAD (T.H. 310)

REFERENCES: SURVEY BY SAMUEL W. VANCE
OCTOBER 19, 1994
SURVEY BY JUSTIN A. SEILER
October 31, 1962



NEW SURVEY OF EXISTING PARCEL RICHLAND COUNTY TAX MAP OFFICE

DATE: 1-10-14
INITIAL: EAK

GIG-06

LEGEND

- IRON PIN FOUND
- ⊙ IRON PIPE
- ⊘ 2" MAG NAIL SPIKE SET
- △ RAILROAD SPIKE SET
- ⊗ 5/8" IRON PIN SET WITH CAP STAMPED "CRAIG 8195."

Chad F. Craig

SURVEY BY: CHAD F. CRAIG PS 8195
for SEILER & CRAIG SURVEYING INC.
52-1/2 NORTH MAIN STREET
MANSFIELD, OHIO 44902
(419) 525-3644
Email: seilerandcraig@seilerandcraig.com

SURVEY PLAT FOR
PROPERTY TRANSFER

PART NW QTR. SECTION 29, T-20, R-18
WASHINGTON TOWNSHIP
RICHLAND COUNTY, OHIO

Date: JANUARY 10, 2014 Scale: 1" = 60'

MID_BELL_3627

SEILER & CRAIG SURVEYING, INC.

Douglas C. Seiler, PS & Chad F. Craig, PS
52 1/2 North Main Street
Mansfield, Ohio 44902
419-525-3644 Fax 419-525-3696
www.seilerandcraig.com

SURVEY DESCRIPTION

PART OF THE NW QUARTER OF SECTION 29
WASHINGTON TOWNSHIP
RICHLAND COUNTY, OHIO

Situated in the Township of Washington, County of Richland, State of Ohio and being a part of the Northwest Quarter of Section 29, of Township 20 North, Range 18 West, and being more particularly described as follows:

Commencing at the southwest corner of said quarter section, said corner referenced by a railroad spike set on a bearing of South 05 degrees 49 minutes 29 seconds East and at a distance of 1.09 feet; Thence, North 00 degrees 39 minutes 54 seconds West with the west line of said quarter section, a distance of 60.58 feet to a point referenced by an iron pipe found on a bearing of South 88 degrees 10 minutes 08 seconds East and at a distance of 30.37 feet, said point being the place of beginning of the parcel herein described;

Thence, continuing North 00 degrees 39 minutes 54 seconds West with said west line, a distance of 199.85 feet to a point, said point being the southwest corner of a parcel currently owned by G. and V. Crawford (D.V. 526, Page 472) and referenced by an iron pipe found on a bearing of South 88 degrees 15 minutes 53 seconds East and at a distance of 30.44 feet;

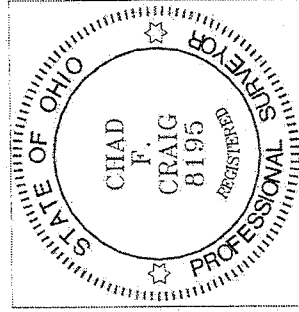
Thence, South 88 degrees 15 minutes 53 seconds East with the south line of said Crawford parcel, passing through said iron pipe, a total distance of 230.32 feet to an iron pipe found on the southeast corner thereof, the same being a point on the west line of a parcel currently owned by J.C. Moore (D.V. 739, Page 77);

Thence, with said Moore parcel the following two (2) courses and distances:

1. South 00 degrees 33 minutes 25 seconds East passing through an iron pipe found at 100.22 feet, a total distance of 200.22 feet to an iron pin set
2. North 88 degrees 10 minutes 08 seconds West passing through an iron pipe found at 199.58 feet, a total distance of 229.95 feet to the place of beginning, containing 1.06 acres according to survey by Chad F. Craig P.S. #8195 for Seiler & Craig Surveying, Inc. on January 10, 2014, but subject to all easements and highways of record.

Iron pins set are 5/8" rods with caps stamped "CRAIG 8195".

Bearings are based on an assumed meridian and are intended to be used for angular determination only.



NEW SURVEY
OF EXISTING PARCEL
RICHLAND COUNTY
TAX MAP OFFICE
EAC 1-10-14
INITIAL DATE
GG-06

Chad F. Craig P.S.#8195
for Seiler & Craig Surveying, Inc.