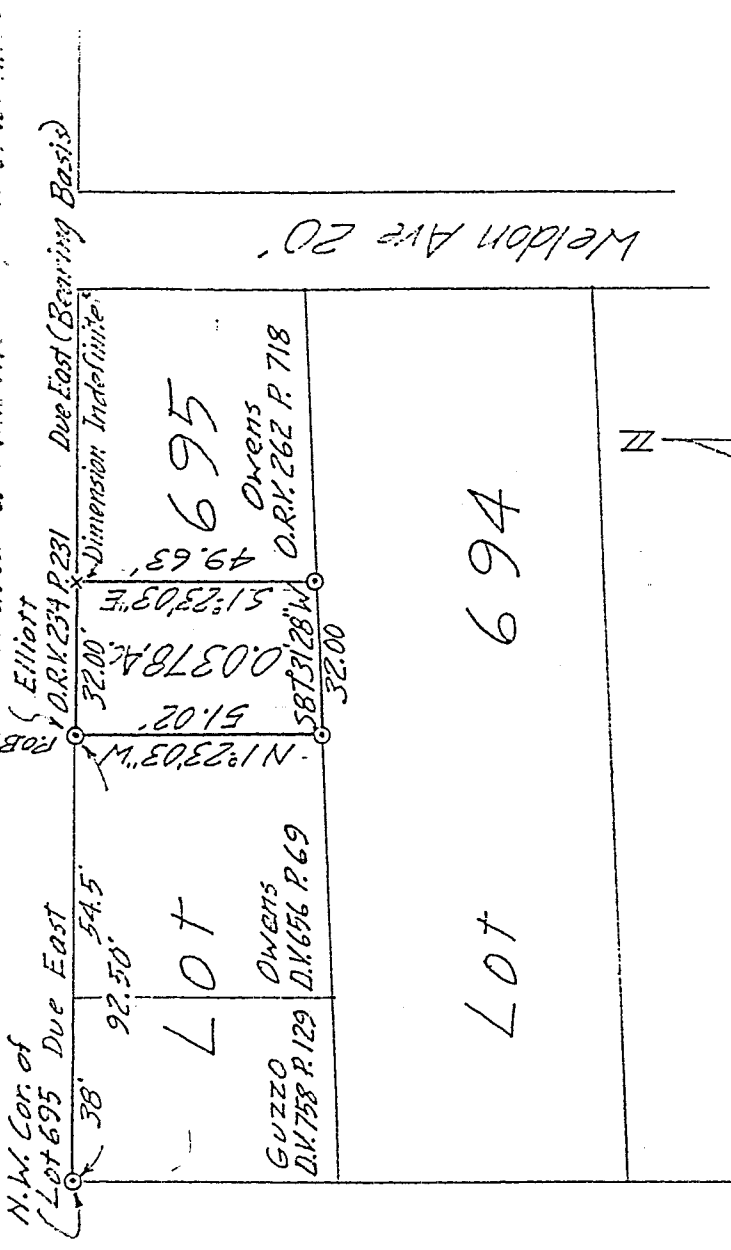
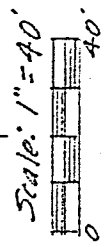


W. Fifth St.

Exist. deeds call this the N.W. corner of lot 695.



Iron Pin Set & Capped "LITTLE-5524"  
x Chiseled "X" in Sidewalk




DRAWING OF SURVEY FOR RICHARD ELLIOTT

PART OF LOT 695  
CITY OF MANSFIELD  
RICHLAND COUNTY, OHIO

*Robert M. Little*

Robert M. Little  
Registered Surveyor # Ohio 5524  
July 18, 1996



G-262

6-262

ROBERT M. LITTLE  
PROFESSIONAL SURVEYOR AND ENGINEER

67 Redwood Rd., Mansfield, Ohio, 44907  
Phone 419 / 756-5056

DESCRIPTION OF SURVEY FOR RICHARD ELLIOTT

NORTH 14' OF LOT 2907  
CITY OF MANSFIELD  
RICHLAND COUNTY, OHIO

Being a part of Lot 695 of the City of Mansfield, County of Richland, State of Ohio, and being more particularly described as follows:

Starting at an iron pin, set and capped, marking the northwest corner of Lot 695, being also the intersection of the south line of West Fifth Street and the east line of Pleasant Avenue;

Thence Due East a distance of 92.50 feet to an iron pin, set and capped, marking the TRUE POINT OF BEGINNING OF LANDS HEREIN DESCRIBED, said course being with the south line of West Fifth Street;

Thence Due East a distance of 32.00 feet to a chiseled "X" in a concrete sidewalk, said course being with the south line of West Fifth Street;

Thence South  $01^{\circ} 23' 03''$  East a distance of 49.63 feet to an iron pin, set and capped, in the south line of said lot;

Thence South  $87^{\circ} 31' 28''$  West a distance of 32.00 feet to an iron pin, set and capped, said course being with the south line of said lot;


Thence North  $01^{\circ} 23' 03''$  West a distance of 51.02 feet to the point of beginning;

Containing 0.0378 acres of land, more or less, but subject to all easements of record.

Bearing basis: The south line of West Fifth Street, called Due East.



Robert M. Little  
Registered Surveyor # Ohio 5524  
July 18, 1996



disk 84

