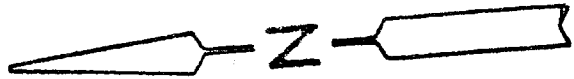
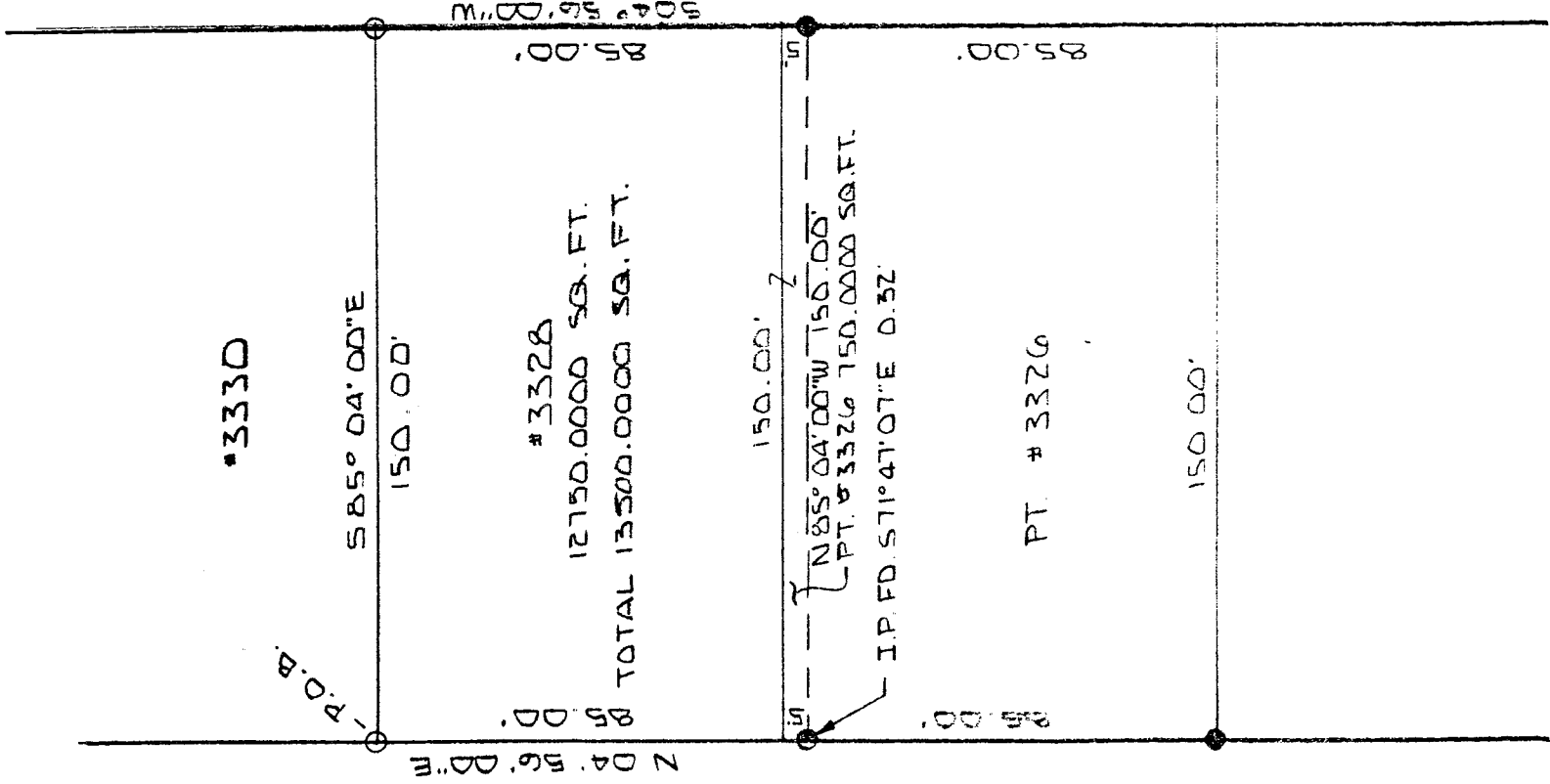


PLAT OF SURVEY FOR STEVEN & PENNY KOZSEY


SECTION ~ ~ LOT # 3328 & PT. 3326 VOL 21 PG. 131
 TOWNSHIP ~ ~ SHELBY CITY / VILLAGE
 RANGE ~ ~ ~ TOWNSHIP
 QUARTER ~ ~ TRULAND COUNTY, OHIO

LEGEND:

- ▲ - P.K. NAIL FOUND
- △ - P.K. NAIL SET
- - RAILROAD SPIKE FOUND
- - RAILROAD SPIKE SET
- - FENCE POST FOUND
- - IRON PIN FOUND
- - IRON PIN SET - CAPPED
- - BLUNK 6320 "



NEW SURVEY
 OF EXISTING PARCEL
 TAX MAP APPROVED
 INITIAL SB DATE 5-13-96



BASIS OF BEARINGS: PLAT VOL. 21 PG. 131

I HEREBY CERTIFY THAT THE ABOVE PLAT AND THE FIELD SURVEY IT REPRESENTS ARE TRUE TO THE BEST OF MY KNOWLEDGE

Larry G. Blunk
 LARRY G. BLUNK
 PROFESSIONAL SURVEYOR # 6320

MAY 11, 1996
 DATE

DESCRIPTION
FOR
STEVEN AND PENNY KOZSEY

Located in the City of Shelby, County of Richland, State of Ohio and being all of Lot Number 3328 and a part of Lot Number 3326 as recorded in Volume 21, Page 131 of the Richland County Plat Records and more particularly described as follows:

Beginning at an iron pin set in the Northwest Corner of Lot Number 3328.


Thence S 85 degrees 04' 00" E along the north line of Lot Number 3328 a distance of 150.00 feet to an iron pin set in the Northeast Corner of Lot Number 3328.

Thence S 04 degrees 56' 00" W along the east line of Lot Number 3328 and 3326 a distance of 90.00 feet to an iron pin found.

Thence N 85 degrees 04' 00" W a distance of 150.00 feet to a point on the west line of Lot Number 3326, iron pin found is S 71 degrees 47' 07" E - 0.32 feet.

Thence N 04 degrees 56' 00" E along the west line of Lot Number 3326 and 3328 a distance of 90.00 feet to the place of beginning and containing 13500.0000 square feet in all of which 12750.0000 square feet is in Lot Number 3328 and 750.0000 square feet is in a part of Lot Number 3326 but subject to all legal highways also all easements of record.

Basis of Bearings: Plat Volume 21, Page 131.



Larry G. Blunk
Larry G. Blunk, P.S. 6320
May 11, 1996

NEW SURVEY
OF EXISTING PARCEL
TAX MAP APPROVED
MAY 11 1996
DATE