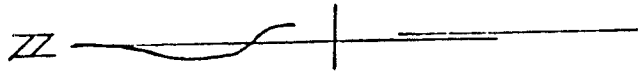


G-123



Scale 1" = 50'

NEWMAN ST. 50'

50' Due South (Bearing Basis)

2910

2909

P.O.B. of N. Parcel = NW cor. N 14'  
Lot 2907 = SW cor. of brick wall 2908 0.058 AC.

14.00' 181.09' N 88° 55' W 181.09'  
36.00' 588° 55' E 588° 55' E  
36.00' 188° 55' W 188° 55' W

2907  
536' 0.150 AC

588° 55' E 181.09'

P.O.B. of S. Parcel = SW cor. Lot 2906

Alley 20'

50' Due North

and all subsequent owners express taking title from, under or through the name of grantee agrees that any use or improvement made on this land shall be in conformity with existing zoning, platting, health, or other laws and rules and regulations.

⊙ = Iron Pin, set & capped "LITTLE - 5524"


APPROVED BY THE MANSFIELD CITY PLANNING COMMISSION:  
NO PLAT REQUIRED.

SIGNED:   
SECRETARY, CITY PLANNING COMMISSION  
DATE: 3/1/96

DRAWING OF SURVEY FOR RICHARD ELLIOTT

N. & S. PARTS LOT 2907  
CITY OF MANSFIELD  
RICHLAND COUNTY, OHIO

Robert M. Little  
Registered Surveyor # Ohio 5524  
February 28, 1996



ROBERT M. LITTLE  
PROFESSIONAL SURVEYOR AND ENGINEER  
67 Redwood Rd., Mansfield, Ohio, 44907  
Phone 419 / 756-5056

DESCRIPTION OF SURVEY FOR RICHARD ELLIOTT

NORTH 14' OF LOT 2907  
CITY OF MANSFIELD  
RICHLAND COUNTY, OHIO

Being the north 14 feet of Lot 2907 of the City of Mansfield, County of Richland, State of Ohio, and being more particularly described as follows:

Beginning at the northwest corner of said Lot 2907, marked by the southwest corner of a brick wall;

Thence Due South a distance of 14.00 feet to an iron pin, set and capped, said course being with the east line of Newman St.

Thence South  $88^{\circ} 55'$  East a distance of 181.09 feet to an iron pin, set and capped, in the east line of said lot;


Thence Due North distance of 14.00 feet to an iron pin, set and capped, marking the northeast corner of said lot;

Thence North  $88^{\circ} 55'$  West a distance of 181.09 feet to the point of beginning;


Containing 0.058 acres of land, more or less, but subject to all easements of record.

Bearing basis: The east line of Newman Street, called Due South.

Grantees, their heirs and assigns do hereby covenant and agree that the parcel of land described in this instrument will not be conveyed by said grantees, heirs and assigns, unless said parcel fronts on a public highway or dedicated street, or is sold together with land fronting on a public highway or dedicated street.



Robert M. Little  
Registered Surveyor # Ohio 5524  
February 28, 1996



disk 77



G-123

ROBERT M. LITTLE  
PROFESSIONAL SURVEYOR AND ENGINEER  
67 Redwood Rd., Mansfield, Ohio, 44707  
Phone 419 / 756-5054

DESCRIPTION OF SURVEY FOR RICHARD ELLIOTT

SOUTH 36' OF LOT 2907  
CITY OF MANSFIELD  
RICHLAND COUNTY, OHIO

Being the south 36 feet of Lot 2907 of the City of Mansfield, County of Richland, State of Ohio, and being more particularly described as follows:

Beginning at the southwest corner of said Lot 2907, marked by an iron pin, set and capped;

Thence South 88° 55' East a distance of 181.09 feet to an iron pin, set and capped, marking the southeast corner of said lot;

Thence Due North a distance of 36.00 feet to an iron pin, set and capped, said course being with the east line of said lot;

Thence North 88° 55' West a distance of 181.09 feet to an iron pin, set and capped, in the west line of said lot;


Thence Due South a distance of 36.00 feet to the point of beginning, said course being with the east line of Newman St.

Containing 0.150 acres of land, more or less, but subject to all easements of record.

Bearing basis: The east line of Newman Street, called Due South.

Grantees, their heirs and assigns do hereby covenant and agree that the parcel of land described in this instrument will not be conveyed by said grantees, heirs and assigns, unless said parcel fronts on a public highway or dedicated street, or is sold together with land fronting on a public highway or dedicated street.

*Robert M. Little*  
Robert M. Little  
Registered Surveyor # Ohio 5524  
February 28, 1996



disk 77

NEW SURVEY  
OF EXISTING PARCEL  
TAX MAP APPROVED  
RM 2/28/96  
DATE