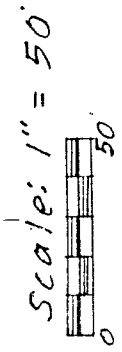


⊙ = Iron Pin, set & capped "LITTLE-5524"




NEW SURVEY  
OF EXISTING PARCEL  
TAX MAP APPROVED  
S.T. 5-2-96  
DATE

DRAWING OF SURVEY FOR DALE & KATHY PIATT

SOUTHEAST PART OF LOT 432  
CITY OF MANSFIELD  
RICHLAND COUNTY, OHIO

*Robert M. Little*

Robert M. Little  
Registered Surveyor # Ohio 5524  
April 29, 1996



89-5

ROBERT M. LITTLE  
PROFESSIONAL SURVEYOR AND ENGINEER

67 Redwood Rd., Mansfield, Ohio, 44907

Phone 419 / 756-5056

DESCRIPTION OF SURVEY FOR DALE & KATHY PIATT

SOUTHEAST PART OF LOT 432  
CITY OF MANSFIELD  
RICHLAND COUNTY, OHIO

Being the southeast part of Lot 432 of the City of Mansfield, County of Richland, State of Ohio and being more particularly described as follows:

Beginning at an iron pin, set and capped, marking the southeast corner of said Lot 432;

Thence North 89° 10' West a distance of 84.00 feet to an iron pin, set and capped, said course being with the north line of Flint street;

Thence Due North a distance of 45.00 feet to an iron pin, set and capped;

Thence South 89° 10' East a distance of 84.00 feet to an iron pin, set and capped in the east line of said lot;


Thence Due South a distance of 45.00 feet to the point of beginning, said course being with the east line of said lot and the west line of Franklin Avenue;

Containing 0.0868 acres of land, more or less, but subject to all easements of record.

Bearing basis: The West line of South Franklin Street, assumed to be Due South.

Robert M. Little  
Registered Surveyor # Ohio 5524  
April 29, 1996

disk 80



NEW SURVEY  
OF EXISTING PARCEL  
TAX MAP APPROVED  
INITIAL DATE 5-2-96