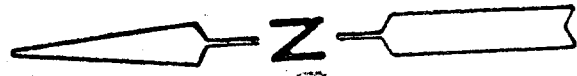


DEED OF SURVEY FOR ROBERT CREAMER

SECTION 1 LOT # _____
 TOWNSHIP 22 CITY / VILLAGE _____
 RANGE 17 MONROE TOWNSHIP _____
 QUARTER NW RICHLAND COUNTY, OHIO

LEGEND:

- ▲ -- P.K. NAIL FOUND
- △ -- P.K. NAIL SET
- -- RAILROAD SPIKE FOUND
- -- RAILROAD SPIKE SET
- -- FENCE POST FOUND
- -- IRON PIN FOUND
- -- IRON PIN SET - CAPPED
- BLUNK 6320 "



H. V. DONER
 VOL. 324 PG. 468

S 87° 33' 33" E
 2317.06'

12.2714 AC.

2320.44'
 N 87° 33' 33" W

6.W. 1/4, N.W. 1/4,
 SECTION 1

SOUTH LINE N.W. 1/4 SECTION 1

S.E. 1/4, N.W. 1/4,
 SECTION 1

188.57'


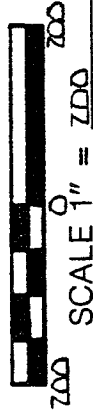
188.57'

239.75'

239.75'

P.K. CREAMER
 OR V. 343 P. 630

MONROE RD. T.H. 16 EAST LINE N.W. 1/4 SECTION 1



BASIS OF BEARINGS: BEARINGS SHOWN HEREON ARE TO AN ASSUMED
 AZIMUTH & ARE USED TO DENOTE ANGLES ONLY.
 I HEREBY CERTIFY THAT THE ABOVE PLAT AND THE
 FIELD SURVEY IT REPRESENTS ARE TRUE TO THE
 BEST OF MY KNOWLEDGE

Larry G. Blunk
 LARRY G. BLUNK

DATE
 3.7.1920

NEW SPILT
 TAX MAP APPROVED
 INITIAL DATE
 J. J. 16-96

DESCRIPTION
FOR
ROBERT CREAMER

Located in the Township of Monroe, County of Richland, State of Ohio and being a part of the Northwest Quarter of Section 1, Township 22, Range 17 and more particularly described as follows:

Beginning at an iron pin set in the Southwest Corner of the Northwest Quarter of Section 1.

Thence N 00 degrees 22' 13" W along the west line of the Northwest Quarter of Section 1 a distance of 230.81 feet to an iron pin set.


Thence S 87 degrees 33' 33" E a distance of 2317.06 feet to an iron pin set.

Thence S 01 degrees 12' 33" E a distance of 231.00 feet to an iron pin set on the south line of the Northwest Quarter of Section 1.

Thence N 87 degrees 33' 33" W along the south line of the Northwest Quarter of Section 1 a distance of 2320.44 feet to the place of beginning and containing 12.2714 acres more or less but subject to all legal highways also all easements of record.

Grantees, their heirs and assigns do hereby covenant and agree that the parcel of land described in this instrument will not be conveyed by said grantees, heirs and assigns unless said parcel fronts on a public highway or dedicated street or is sold together with land fronting on a public highway or dedicated street.

Basis of bearings: Bearings shown hereon are to an assumed azimuth and are used to denote angles only.


Larry G. Blunk, P.S. 6320
April 7, 1996

