

DESCRIPTION  
FOR

DEBORA KAY BANKS

Located in the City of Mansfield, County of Richland, State of Ohio and being a part of Lot Number 2307 as recorded in Volume 4, Page 11 of the Richland County Plat Records and more particularly described as follows:

Beginning at an iron pin found in the Southwest Corner of Lot Number 2307.


Thence Due North along the west line of Lot Number 2307 a distance of 60.00 feet to a fence post found.


Thence S 89 degrees 19' 41" E a distance of 34.40 feet to an iron pin set.

Thence Due South a distance of 60.00 feet to an iron pin found on the south line of Lot Number 2307.


Thence N 89 degrees 19' 41" W along the south line of Lot Number 2307 a distance of 34.40 feet to the place of beginning and containing 2063.8581 square feet but subject to all legal highways also all easements of record.

Basis of Bearings: Bearings shown hereon are to an assumed azimuth and are used to denote angles only.

  
Larry G. Blunk, P.S. 6320  
March 16, 1996  
Revised December 3, 2002



NEW SURVEY  
OF EXISTING PARCEL  
RICHLAND COUNTY  
TAX MAP OFFICE

 INITIAL  
12908 DATE