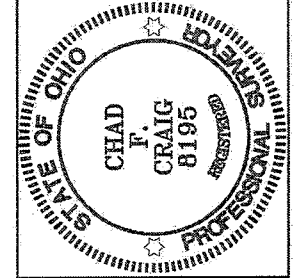


Chad F. Craig

SURVEY BY: CHAD F. CRAIG P.S. #8195
 for SEILER & CRAIG SURVEYING INC.
 52-1/2 NORTH MAIN STREET
 MANSFIELD, OHIO 44902
 (419) 525-3644
 FAX (419) 525-3696



A. & R. ADKINS
 O.R.V. 1321, PG. 772

SUE MEDLIN
 O.R.V. 2182, PG. 509

PAUL CRIDER
 D.V. 304, PG. 545

LORETTA PROSSER
 O.R.V. 1708, PG. 571

LORETTA PROSSER
 O.R.V. 569
 O.R.V. 1708, PG. 569
 REF=30.00'

LORETTA PROSSER
 O.R.V. 565
 O.R.V. 1708, PG. 565
 REF=30.00'

J. B. CRIDER
 O.R.V. 1499, PG. 119

PARCEL "A"
0.91 ACRES

PARCEL "B"
0.50 ACRES

PARCEL "C"
0.50 ACRES

PARCEL "D"
5.27 ACRES

P.O.B. PARCEL "D"

EAST LINE SW QTR.
 WEST LINE SE QTR.

NW CORNER-
 SE QUARTER
 SECTION 33

NORTH



MANSFIELD-MARION AVENUE ROAD (C.H. 146)

REF=30.22'

S 85°29'48" E
 415.99'

N 12°26'13" W REF=2.00'
 156.00'

N 13°23'07" W
 100.00'

S 13°16'15" E
 100.00'

132.99'

100.00'

73.74'

REF=30.08'

170.09'

N 80°43'11" E
 401.00'

N 75°02'30" E 218.00'

N 75°02'30" W 439.13'

S 75°02'30" W 221.13'

S 75°02'30" W 218.00'

S 75°02'30" W 217.80'

S 75°02'30" W 217.80'

S 75°02'30" W 217.80'

SEILER & CRAIG SURVEYING, INC.

Douglas C. Seiler, PS & Chad F. Craig, PS
52 1/2 North Main Street
Mansfield, Ohio 44902
419-525-3644 Fax 419-525-3696
www.seilerandcraig.com

**SURVEY DESCRIPTION
PARCEL "A"**

**PART OF THE SE QUARTER OF SECTION 33
SPRINGFIELD TOWNSHIP
RICHLAND COUNTY, OHIO**

Situated in the Township of Springfield, County of Richland, State of Ohio and being a part of the Southeast Quarter of Section 33, of Township 21 North, Range 19 West, and being more particularly described as follows:

Commencing at a Mag Nail Spike found and accepted as marking the intersection of the north line of said quarter with the centerline of Mansfield-Marion Avenue Road (C.H. 146); Thence, South 13 degrees 16 minutes 15 seconds East with said centerline a distance of 170.09 feet to a point referenced by an iron pin found on a bearing of South 80 degrees 43 minutes 11 seconds West and at a distance of 30.08 feet, said point marking the southeast corner of a parcel currently owned by J. B. Crider (O.R.V. 1499, Pg. 119), the place of beginning of the parcel herein described;

Thence, continuing South 13 degrees 16 minutes 15 seconds East with said centerline a distance of 73.74 feet to a point referenced by an iron pipe found on a bearing of South 75 degrees 02 minutes 30 seconds West and at a distance of 35.00 feet;

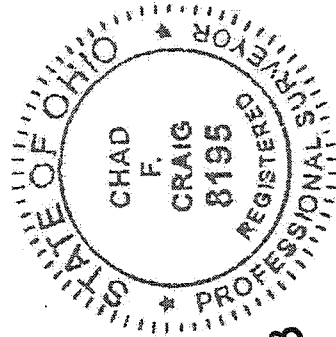
Thence, South 75 degrees 02 minutes 30 seconds West passing through said iron pipe found, a total distance of 439.13 feet to an iron pin set on the west line of said quarter;

Thence, North 05 degrees 29 minutes 07 seconds East with the said west line a distance of 121.00 feet to an iron pin found marking the southwest corner of said Crider parcel;

Thence, North 80 degrees 43 minutes 11 seconds East with the south line of said Crider parcel and passing through an iron pin found at a distance of 370.92 feet, a total distance of 401.00 feet to the place of beginning, containing 0.91 acre according to survey by Chad F. Craig P.S. #8195 for Seiler & Craig Surveying, Inc. on September 17, 2013, but subject to all easements and right of ways of record.

Iron pins set are 5/8" rods with caps stamped "CRAIG 8195".

Bearings are based on survey S-79 on file at the Richland County Tax Map Office and are intended to be used for angular determination only.



NEW SURVEY
OF EXISTING PARCEL
RICHLAND COUNTY
TAX MAP OFFICE
EAK INITIAL
9-25-13 DATE
EE-279

A handwritten signature in cursive script that reads "Chad F. Craig".

Chad F. Craig P.S.#8195
for Seiler & Craig Surveying, Inc.

SEILER & CRAIG SURVEYING, INC.

Douglas C. Seiler, PS & Chad F. Craig, PS
52 1/2 North Main Street
Mansfield, Ohio 44902
419-525-3644 Fax 419-525-3696
www.seilerandcraig.com

**SURVEY DESCRIPTION
PARCEL "B"**

**PART OF THE SE QUARTER OF SECTION 33
SPRINGFIELD TOWNSHIP
RICHLAND COUNTY, OHIO**

Situated in the Township of Springfield, County of Richland, State of Ohio and being a part of the Southeast Quarter of Section 33, of Township 21 North, Range 19 West, and being more particularly described as follows:

Commencing at a Mag Nail Spike found and accepted as marking the intersection of the north line of said quarter with the centerline of Mansfield-Marion Avenue Road (C.H. 146); Thence, South 13 degrees 16 minutes 15 seconds East with said centerline a distance of 243.83 feet to a point referenced by an iron pipe found on a bearing of South 75 degrees 02 minutes 30 seconds West and at a distance of 35.00 feet, said point being the place of beginning of the parcel herein described;

Thence, continuing South 13 degrees 16 minutes 15 seconds East with said centerline a distance of 100.00 feet to a point referenced by a railroad spike set on a bearing of South 75 degrees 02 minutes 30 seconds West and at a distance of 30.00 feet;

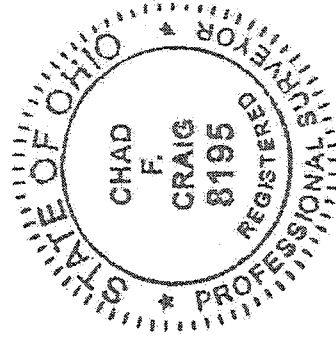
Thence, South 75 degrees 02 minutes 30 seconds West passing through said railroad spike set, a total distance of 218.00 feet to an iron pin set;

Thence, North 13 degrees 16 minutes 15 seconds West a distance of 100.00 feet to an iron pin set;

Thence, North 75 degrees 02 minutes 30 seconds East passing through an iron pipe found at a distance of 183.00 feet, a total distance of 218.00 feet to the place of beginning, containing 0.50 acre according to survey by Chad F. Craig P.S. #8195 for Seiler & Craig Surveying, Inc. on September 17, 2013, but subject to all easements and right of ways of record.

Iron pins set are 5/8" rods with caps stamped "CRAIG 8195".

Bearings are based on survey S-79 on file at the Richland County Tax Map Office and are intended to be used for angular determination only.



NEW SURVEY
OF EXISTING PARCEL
RICHLAND COUNTY
TAX MAP OFFICE
FAX 9-25-13
INITIAL DATE
EE-229

Chad F. Craig
Chad F. Craig P.S. #8195
for Seiler & Craig Surveying, Inc.

SEILER & CRAIG SURVEYING, INC.

Douglas C. Seiler, PS & Chad F. Craig, PS
52 1/2 North Main Street
Mansfield, Ohio 44902
419-525-3644 Fax 419-525-3696
www.seilerandcraig.com

**SURVEY DESCRIPTION
PARCEL "C"**

PART OF THE SE QUARTER OF SECTION 33
SPRINGFIELD TOWNSHIP
RICHLAND COUNTY, OHIO

Situated in the Township of Springfield, County of Richland, State of Ohio and being a part of the Southeast Quarter of Section 33, of Township 21 North, Range 19 West, and being more particularly described as follows:

Commencing at a Mag Nail Spike found and accepted as marking the intersection of the north line of said quarter with the centerline of Mansfield-Marion Avenue Road (C.H. 146); Thence, South 13 degrees 16 minutes 15 seconds East with said centerline a distance of 476.82 feet to a point referenced by an iron pin set on a bearing of South 75 degrees 18 minutes 51 seconds West and at a distance of 30.00 feet, said point being the place of beginning of the parcel herein described;

Thence, continuing South 13 degrees 16 minutes 15 seconds East with said centerline a distance of 100.00 feet to a point referenced by an iron pin set on a bearing of South 75 degrees 18 minutes 51 seconds West and at a distance of 30.00 feet, said point marking the northeast corner of a parcel currently owned by Paul Crider (D.V. 304, Pg. 545);


Thence, South 75 degrees 18 minutes 51 seconds West with the north line of said Crider parcel and passing through said iron pin set, a total distance of 217.80 feet to an iron pin set marking the northwest corner of said Crider parcel;

Thence, North 13 degrees 23 minutes 07 seconds West a distance of 100.00 feet to an iron pin set;

Thence, North 75 degrees 18 minutes 51 seconds East passing through an iron pin set for reference at a distance of 188.00 feet, a total distance of 218.00 feet to the place of beginning, containing 0.50 acre according to survey by Chad F. Craig P.S. #8195 for Seiler & Craig Surveying, Inc. on September 17, 2013, but subject to all easements and right of ways of record.

Iron pins set are 5/8" rods with caps stamped "CRAIG 8195".

Bearings are based on survey S-79 on file at the Richland County Tax Map Office and are intended to be used for angular determination only.



NEW SURVEY
OF EXISTING PARCEL
RICHLAND COUNTY
TAX MAP OFFICE
EAK INITIAL DATE
9-25-13
EE-229

A handwritten signature in cursive script that reads "Chad F. Craig".

Chad F. Craig P.S.#8195
for Seiler & Craig Surveying, Inc.

SEILER & CRAIG SURVEYING, INC.

Douglas C. Seiler, PS & Chad F. Craig, PS

52 ½ North Main Street

Mansfield, Ohio 44902

419-525-3644 Fax: 419-525-3696

www.seilerandcraig.com

**SURVEY DESCRIPTION
PARCEL "D"**

**PART OF THE SE QUARTER OF SECTION 33
SPRINGFIELD TOWNSHIP
RICHLAND COUNTY, OHIO**

Situated in the Township of Springfield, County of Richland, State of Ohio and being a part of the Southeast Quarter of Section 33, of Township 21 North, Range 19 West, and being more particularly described as follows:

Commencing at an iron pin found and accepted as marking the northwest corner of said quarter, Thence, South 05 degrees 29 minutes 07 seconds West with the west line of said quarter a distance of 378.60 feet to an iron pin set, the place of beginning of the parcel herein described;

Thence, continuing South 05 degrees 29 minute 07 seconds West with the west line of said quarter a distance of 585.26 feet to an iron pin found marking the northwest corner of a parcel currently owned by A. & R. Adkins (O.R.V. 1321, Pg. 772);

Thence, South 85 degrees 29 minutes 48 seconds East with the north line of said Adkins parcel a distance of 415.99 feet to a point referenced by an iron pipe found on a bearing of North 09 degrees 28 minutes 07 seconds West and at a distance of 2.00 feet, said point marking the southwest corner of a parcel currently owned by Sue Medlin (O.R.V. 2182, Pg. 509);

Thence, North 09 degrees 28 minutes 07 seconds West with the west line of said Medlin parcel and passing through said iron pipe found, a total distance of 156.00 feet to an iron pin set marking the northwest corner of said parcel, the same as being the southwest corner of a parcel currently owned by Paul Crider (D.V. 304, Pg. 545);

Thence, North 12 degrees 26 minutes 13 seconds West with the west line of said Crider parcel a distance of 200.10 feet to an iron pin set marking the northwest corner of said parcel;

Thence, North 13 degrees 23 minutes 07 seconds West a distance of 100.00 feet to an iron pin set;

Thence, North 75 degrees 18 minutes 51 seconds East passing through an iron pin set at a distance of 188.00 feet, a total distance of 218.00 feet to a point in the centerline of Mansfield-Marion Avenue Road (C.H. 146);

Thence, North 13 degrees 16 minutes 15 seconds West with said centerline a distance of 132.99 feet to a point referenced by a railroad spike set on a bearing of South 75 degrees 02 minutes 30 seconds West and at a distance of 30.00 feet;

Thence, South 75 degrees 02 minutes 30 seconds West passing through said railroad spike set a total distance of 218.00 feet to an iron pin set;

Thence, North 13 degrees 16 minutes 15 seconds West a distance of 100.00 feet to an iron pin set;


Thence, South 75 degrees 02 minutes 30 seconds West a distance of 221.13 feet to the place of beginning, containing 5.27 acres according to survey by Chad F. Craig P.S. #8195 for Seiler & Craig Surveying, Inc. on September 17, 2013, but subject to all easements and right of ways of record.

Iron pins set are 5/8" rods with caps stamped "CRAIG 8195".

Bearings are based on survey S-79 on file at the Richland County Tax Map Office and are intended to be used for angular determination only.

NEW SURVEY
OF EXISTING PARCEL
RICHLAND COUNTY
TAX MAP OFFICE

FAK 9-25-13
INITIAL DATE
EE-229



A handwritten signature in black ink that reads "Chad F. Craig".

Chad F. Craig P.S.#8195
for Seiler & Craig Surveying, Inc.