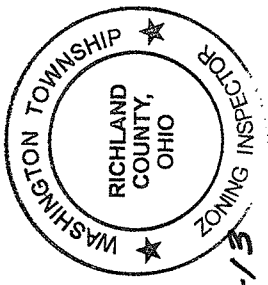


APPROVED

This is to certify that the attached survey meets the 75 Road Frontage Requirement.

[Signature]
Zoning Inspector Washington Township DATE 6-22-13



ADDRESS ASSIGNMENT

NEW ADDRESS 218 Kachhiser (3.164A)

PRESENT ADDRESS [Signature] 6-22-13
Washington Zoning Inspector Date

ADDRESS ASSIGNMENT

NEW ADDRESS 230 Kachhiser (22.0A)

PRESENT ADDRESS [Signature]
Washington Zoning Inspector Date

WASHINGTON TWP. ZONING

Both lots R-1

[Signature] 6-22-13
ZONING INSPECTOR DATE

[Faint handwritten text]

**SURVEYOR'S DESCRIPTION FOR
TIMOTHY D. & HELEN S. TURNER**

22.000 Acres

Situated in the Township of Washington, County of Richland, State of Ohio and being part of the Southwest Quarter of Section 28, Township 20, Range 18 and being more particularly described as follows:

Commencing at a point being the southeast corner of said Southwest Quarter, said point also being in the centerline of Kochheiser Road (T.H.325) and being referenced by an iron pin found N 00° 28' 16" W, 27.77 feet from said point;

Thence S 89° 05' 01" W, 225.00 feet along said centerline of Kochheiser Road also being the south line of said Southwest Quarter to point, said point being the **true place of beginning** and being referenced by an iron pin set N 00° 28' 16" W, 20.00 feet from said point;

Thence with the following **SEVEN** courses:

- 1) **S 89° 05' 01" W, 444.23 feet** and continuing along said centerline of Kochheiser Road also being the south line of said Southwest Quarter to point being the southeast corner of a parcel of land conveyed to David P. and Christina R. Remy by official records volume 1423, page 615;
- 2) **N 00° 00' 58" W, 1,652.43 feet** along the east line of said land of David P. and Christina R. Remy to an iron pin found in the northeast corner of said land, said iron pin also being in the south line of a parcel of land conveyed to David P. and Christina R. Remy by official records volume 611, page 739 and passing through an iron pin found at 30.00 feet;
- 3) **N 89° 04' 13" E, 352.26 feet** along said south line of said land of David P. and Christina R. Remy to an iron pin found in the southeast corner of said land, said iron pin also being in the southwest corner of a parcel of land conveyed to Chris G. and Carla Rumas by official records volume 1455, page 831;
- 4) **N 87° 35' 07" E, 304.02 feet** along the south line of said land of Chris G. and Carla Rumas to a point being the southeast corner of said land, said point also being in the east line of said Southwest Quarter and passing through an iron pin found at 302.35 feet;
- 5) **S 00° 28' 16" E, 1,047.85 feet** along said east line of said Southwest Quarter to an iron pin set;
- 6) **S 89° 05' 01" W, 225.00 feet** to an iron pin set;
- 7) **S 00° 28' 16" E, 612.45 feet to the true place of beginning** and containing **22.000 acres**, more or less, and subject to all legal highways and easements of record.


Basis of Bearings: Survey T-42.

All iron pins set are 5/8" diameter rod with plastic cap stamped "STEVENS 7052".

According to a survey made in June 2013 by Roger L. Stevens, Ohio Registered Surveyor No. 7052.


NEW SPLIT
RICHLAND COUNTY
TAX MAP OFFICE

INITIAL DATE
EE-155 6-21-13



Roger L. Stevens
Roger L. Stevens
Registered Surveyor No. 7052
SM-1835L

This is to certify that the attached survey meets the 72 Road Frontage Requirement



[Signature]
Zoning Inspector
Washington Township

6-22-13

WASHINGTON TWP. ZONING
R-1

DATE 6-22-13
[Signature]

ADDRESS ASSIGNMENT
230 Kochheiser Rd
NEW ADDRESS

PRESENT ADDRESS
DATE 6-22-13
[Signature]
Washington Zoning Inspector

Surveyor's Description
For Timothy D. & Helen S. Turner

-2-

June 8, 2013

3.164 Acres

Situated in the Township of Washington, County of Richland, State of Ohio and being part of the Southwest Quarter of Section 28, Township 20, Range 18 and being more particularly described as follows:

Beginning at a point being the southeast corner of said Southwest Quarter, said point also being in the centerline of Kochheiser Road (T.H. 325) and being referenced by an iron pin found N 00° 28' 16" W, 27.77 feet from said point;

Thence with the following **FOUR** courses:

- 1) **S 89° 05' 01" W, 225.00 feet** along said centerline of Kochheiser Road also being the south line of said Southwest Quarter to point;
- 2) **N 00° 28' 16" W, 612.45 feet** to an iron pin set and passing through an iron pin set at 20.00 feet;
- 3) **N 89° 05' 01" E, 225.00 feet** to an iron pin set in the east line of said Southwest Quarter;
- 4) **S 00° 28' 16" E, 612.45 feet** along said east line of said Southwest Quarter to the place of beginning and containing **3.164 acres**, more or less, and subject to all legal highways and easements of record.

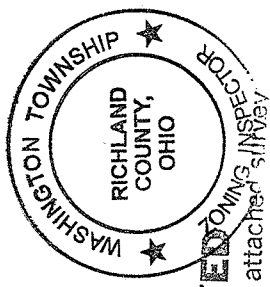
Basis of Bearings: Survey T-42.

All iron pins set are 5/8" diameter rod with plastic cap stamped "STEVENS 7052".

According to a survey made in June 2013 by Roger L. Stevens, Ohio Registered Surveyor No. 7052.



Roger L. Stevens
 Roger L. Stevens
 Registered Surveyor No. 7052
 SM-1835L



NEW SURVEY
 OF EXISTING PARCEL
 RICHLAND COUNTY,
 TAX MAP OFFICE
 INITIAL DATE
 EE-155 6-26-13

APPROVED
 This is to certify that the attached ^{5/11/13} meets the 25' Road Frontage Requirement.

J. G. ...
 Zoning Inspector Washington Township DATE 6-22-13

ADDRESS ASSIGNMENT
 NEW ADDRESS 218 Kochheiser Rd
 PRESENT ADDRESS
J. G. ...
 Washington Zoning Inspector Date 6-22-13

WASHINGTON TWP. ZONING

R-1
J. G. ...
 ZONING INSPECTOR DATE 6-22-13
 DATE