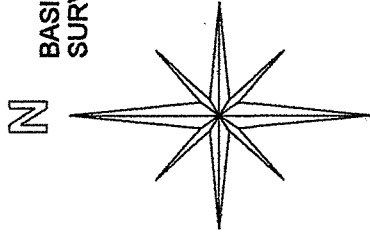


NORTHWEST QUARTER  
SECTION 29 T-21 R-19  
SPRINGFIELD TOWNSHIP  
RICHLAND COUNTY, OHIO

NORTH LINE SEC. 29




BASIS OF BEARINGS:  
SURVEY INDEX "S" PG. 290

F. HOLLAND  
0.9005 AC.  
ORV 1955 PG. 750

IRON PIN USED ON A  
MARCH 09, 2004 SURVEY  
INDEX "S" PG. 290

1183.06'  
189.64' N 37°01'56" E  
60.63'

M. & L. L. DANALS  
ORV. 910, P. 201



2.93  
ACRES

K. S. GUY  
ORV 2104 PG. 802


NEW SURVEY  
OF EXISTING PARCEL  
RICHLAND COUNTY  
TAX MAP OFFICE

INITIAL DATE  
EAK 7-5-13  
EE-118

LEGEND:

- - 5/8 INCH REBAR W/CAP  
STAMPED "PS 7016" SET
- ▲ - EXISTING MAG NAIL
- - EXISTING IRON PIN

Graphic Scale



S 3°50'7" E  
787.96'

N 7°30'0" E  
634.00'

249.75'  
N 88°34'12" W

IRON PIN SET DEC. 1988  
UNRECORDED SURVEY  
BY K. E. MCCARTNEY & ASSOC.



STEVEN H. RIEDEL  
OHIO SURVEYOR 7016  
MAY 13, 2013  
RSP29NW

May 18, 2013  
Guy Property (2.93 acres)  
Rsp29nw

Revised: June 22, 2013

Situated in the Township of Springfield, County of Richland, State of Ohio and being part of the Northwest quarter of Section 29, Township 21, Range 19 and being more fully described as follows:

Commencing at an existing mag nail at the intersection of the North line of Section 29 with the centerline of State Highway 314;

Thence running South 07 deg. 30 min. 00 sec. West along the centerline of State Highway 314 for 1183.06 feet to the place of beginning;

Thence turning and running North 37 deg. 01 min. 56 sec. East (passing an existing iron pin at 60.63 feet) for a total distance of 189.64 feet to an existing iron pin;

Thence turning and running South 03 deg. 50 min. 07 sec. East for 787.96 feet to an existing iron pin;

Thence turning and running North 88 deg. 34 min. 12 sec. West (passing a 5/8 inch rebar set at 199.75 feet) for a total distance of 249.75 feet to the centerline of State Highway 314;

Thence turning and running North 07 deg. 30 min. 00 sec. East along said centerline for 634.00 feet to the place of beginning.

The above described parcel has a calculated area of 2.93 acres of land according to a survey made on May 13, 2013 by Steven H. Riedel, Ohio surveyor 7016.

All 5/8 inch rebars set have a plastic cap stamped "PS 7016".

Prior Deed: ORV 2104 page 802

Basis of bearings: Survey Index "S" page 290

NEW SURVEY  
OF EXISTING PARCEL  
RICHLAND COUNTY  
TAX MAP OFFICE  
EAKS INITIAL DATE  
7-5-13  
EE-118