

**DESCRIPTION
FOR
JOHN REALE**

Located in the Township of Monroe, County of Richland, State of Ohio and being a part of the Southeast Quarter of Section 6, Township 22, Range 17 and more particularly described as follows:

Beginning at an iron pin found in the Northwest Corner of the Southeast Quarter of Section 6.

Thence S 01 degrees 30' 04" W along the west line of the Southeast Quarter of Section 6, said line also being the centerline of Rummel Rd. T.H. 319 a distance of 466.32 feet to a 2" mag nail set and the True Place of Beginning.

Thence N 90 degrees 00' 00" E passing thru an iron pin set at 20.00 feet a total distance of 588.16 feet to an iron pin set on the westerly right-of-way of the Pennsylvania Railroad.

Thence S 11 degrees 06' 53" E along the westerly right-of-way of the Pennsylvania Railroad a distance of 534.35 feet to an iron pin set.

Thence N 89 degrees 56' 32" W passing thru an iron pin set at 311.41 feet a total distance of 415.35 feet to an iron pin set.


Thence N 02 degrees 00' 03" W a distance of 438.22 feet to an iron pin set.

Thence N 89 degrees 56' 05" W passing thru an iron pin set at 248.76 feet a total distance of 262.76 feet to a 2" mag nail set on the west line of the Southeast Quarter of Section 6.

Thence N 01 degrees 30' 04" E along the west line of the Southeast Quarter of Section 6, said line also being the centerline of Rummel Rd. T.H. 319, a distance of 85.68 feet to the True Place of Beginning and 5.0001 acres more or less but subject to all legal highways also all easements of record.

Basis of Bearings: Bearings are to an assumed azimuth and are used to denote angles only.

Larry G. Blunk
Larry G. Blunk, P.S. 6320
May 16, 2013



NEW SPLIT
RICHLAND COUNTY
TAX MAP OFFICE
EAK INITIAL DATE
5-29-13
EE-116

F.H.H.
5/28/13

**DESCRIPTION
FOR
JOHN REALE**

Located in the Township of Monroe, County of Richland, State of Ohio and being a part of the Southeast Quarter of Section 6, Township 22, Range 17 and more particularly described as follows:

Beginning at an iron pin found in the Northwest Corner of the Southeast Quarter of Section 6.

Thence S 01 degrees 30' 04" W along the west line of the Southeast Quarter of Section 6, said line also being the centerline of Rummel Rd. T.H. 319 a distance of 522.00 feet to a 2" mag nail set and the True Place of Beginning.


Thence S 89 degrees 56' 05" E passing thru an iron pin set at 14.00 feet a total distance of 262.76 feet to an iron pin set.


Thence S 02 degrees 00' 03" E a distance of 438.22 feet to an iron pin set.

Thence N 89 degrees 56' 32" W passing thru an iron pin set at 259.53 feet a total distance of 289.53 feet to a 2" mag nail set on the west line of the Southeast Quarter of Section 6, said line also being the centerline of Rummel Rd. T.H. 319.

Thence N 01 degrees 30' 04" E along the west line of the Southeast Quarter of Section 6, said line also being the centerline of Rummel Rd. T.H. 319 a distance of 438.12 feet to the True Place of Beginning and containing 2.7764 acres more or less but subject to all legal highways also all easements of record.

Basis if Bearings: Bearings are to an assumed azimuth and are used to denote angles only.


Larry G. Blunk, P.S. 6320
May 16, 2013



NEW SURVEY
OF EXISTING PARCEL
RICHLAND COUNTY,
TAX MAP OFFICE
EAK 5-29-13
INITIAL DATE
EE-116


5/28/13