

E-365

E-365

PLAT OF SURVEY

Being a part of the Southeast Quarter of Section 36, Twp. 20, Range 19 of Troy Township, Richland County, Ohio, 2-24-81

N.W. COR. OF THE S.E. 1/4 SEC. 36

EAST KINGS CORNERS EAST

220.51'

TH. 35

9

EAST LINE OF THE WEST 1/2, SE 1/4 SEC. 36

N 2° 38' 45" W

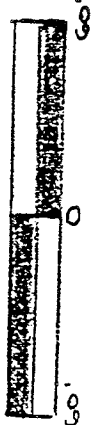
486.16

2.4241 AC.


501.14'

S 2° 23' 31" E

219.50'
N 86° 03' 55" W

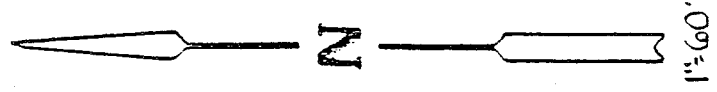


- ▲ P.K. SET
- I.P. SET
- FENCE POST



By *Larry G. Blunk*
LARRY G. BLUNK #8320

*Approved by Jeff Blunk
April 11, 1985
Jeff Blunk*



NEW SPLIT
TAX MAP APPROVED
DATE 11-16-85

DESCRIPTION
FOR
C. & D. TUTTLE

Located in the Township of Troy, County of Richland, State of Ohio and being a part of the Southeast Quarter of Section 36, Township 20, Range 19 and more particularly described as follows:

Beginning at a pk nail set on the north line of the Southeast Quarter of Section 36 with its intersection with the east line of the West Half of said Quarter.

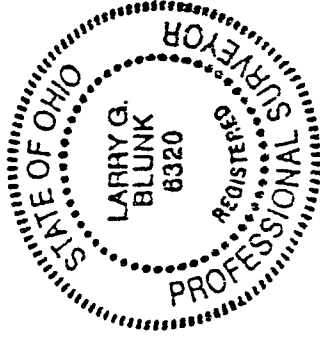
Thence S 02 degrees 23' 31" W passing thru an iron pin set at 20.00 feet a total distance of 501.14 feet to a fence post found.

Thence N 86 degrees 03' 55" W a distance of 219.50 feet to an iron pin set.

Thence N 02 degrees 38' 45" W passing thru an iron pin set at 466.16 feet a total distance of 486.16 feet to a pk nail set on the north line of the Southeast Quarter of Section 36.

Thence Due east along the north line of the Southeast Quarter of Section 36, said line also being the centerline of Kings Corners East Rd. T.H. 35, a distance of 220.51 feet to the place of beginning and containing 2.4841 acres more or less but subject to all legal highways also all easements of record.

Basis of Bearings: Bearings shown hereon are to an assumed azimuth and are used to denote angles only.



Larry G. Blunk

Larry G. Blunk, P.S. 6320
February 24, 1981

